CT
93
5-II

DOT/FAA/CT-93/5-II

FAA Technical Center
Atlantic City International Airport
N.J. 08405

S-76 High Intensity Radiated Fields: Volume II

DEC 23 1993
TECHNICAL LIBRARY
ATLANTIC CITY 08405

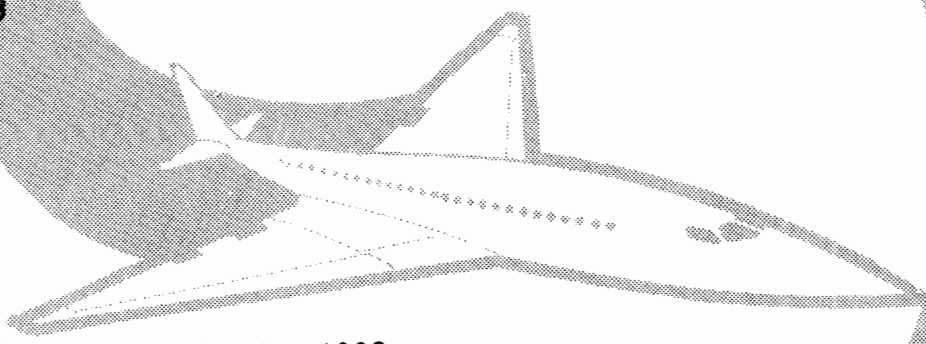

October 1993

Final Report

This document is available to the U.S. public through the National Technical Information Service, Springfield, Virginia 22161.

U.S. Department of Transportation
Federal Aviation Administration

FAA TECHNICAL CENTER LIBRARY
00015233

FAA
TECHNICAL CENTER
Atlantic City, N.J.

r the sponsorship
ı in the interest
ıtes Government
r use thereof.

not endorse products
rs' names appear
ed essential to the

Technical Report Documentation Page

1. Report No.	2. Government Accession No.	3. Recipient's Catalog No.
DOT/FAA/CT-93/5, II*		

4. Title and Subtitle	5. Report Date
S-76 HIGH INTENSITY RADIATED FIELDS: VOLUME II	October 1993
	6. Performing Organization Code
	8. Performing Organization Report No.
7. Author(s) Jerry Blair	
9. Performing Organization Name and Address SCIENTECH, Inc. 1690 International Way Idaho Falls, Idaho 83402	10. Work Unit No. (TRAIS)
	11. Contract or Grant No.
12. Sponsoring Agency Name and Address U.S. Department of Transportation Federal Aviation Administration Technical Center Atlantic City International Airport, NJ 08405	13. Type of Report and Period Covered Final Report
	14. Sponsoring Agency Code ACD-230

15. Supplementary Notes

FAA Project Manager: Michael Glynn * Volume II of III

16. Abstract

The Federal Aviation Administration (FAA) Technical Center sponsored a series of High Intensity Radiated Fields (HIRF) test on a Sikorsky S-76 rotorcraft. The project was conducted to evaluate the practically of performing aircraft level HIRF tests, determine the effects of HIRF on a specific rotrocraft with the potential to obtain information on rotorcraft in general, and evaluate the effects of exposure to "real world" HIRF emitters.

HIRF ground and flight tests were conducted to achieve the objective of the project. Site calibration (SCAL) measurements were made in the test area to determine the levels at which the S-76 would be irradiated when placed in the test area. Ground tests consisted of Low Level Swept Coupling (LLSC) and Low Level Swept Fields (LLSF) tests. The flight tests were flown directly into the main beam of a variety of pulsed and continuous wave (CW) transmitters including the Over the Horizon Back Scatter (OTHB), PAVE PAWS, ASR-9, FPS-65, and FPS-16 radars. Results of the S-76 tests added credibility to the existence of HIRF as a flight safety hazard. In the evaluation of the emitters, the flight tests showed repeatable instances where exposure resulted in instrumentation disruptions. It should however be noted that all the observed disruptions were of a non-critical nature.

17. Key Words	18. Distribution Statement
HIRF Electromagnetic Fields LLSC Helicopter	Document is available to the public through the National Technical Information Service, Springfield, Virginia 22161

19. Security Classif. (of this report)	20. Security Classif. (of this page)	21. No. of Pages	22. Price
Unclassified	Unclassified	169	

Form DOT F 1700.7 (8-72) Reproduction of completed page authorized

VOLUME II
TABLE OF CONTENTS

SECTION	TITLE	PAGE
1	SCAL Data Plot Description	
1-1	SCAL Set One Data Plots	1
1-2	SCAL Set Two Data Plots	25
2	LLSC Data Plot Description	
2-1	Pilot Display Unit LLSC Data Plots	51
2-2	Co-Pilot Display Unit LLSC Data Plots	73
2-3	Altitude Indicator LLSC Data Plots	82
2-4	Fire Sensor LLSC Data Plots	100
3	Flight Test Data Plot Description	
3-1	PAVE PAWS Data Plots	117
3-2	OTHB Phase I Data Plots	120
3-3	FPS-16 Data Plots	127
3-4	FPS-65 Data Plots	133
3-5	OTHB Phase II Data Plots	138
3-6	HHC Data Plots	144

SECTION 1

SCAL DATA PLOT DESCRIPTION

The SCAL data plots (sample on the following page) each contain the following information:

- Band number identification (Band)
- S-76 orientation during the test (TXLOC)
- SCAL test set number (RXLOC)
- Transmit Antennae Polarity (POLARITY)
- Full threat data array size (ARRAY SIZE - used internally by software application to process the data)
- Name of the corrected SCAL data file
- Data type indicator (if black indicates plot is E-Field data)
- SCAL data type indicator (if black indicated plot is SCAL data)
- Disk read error indicator (DISK STATUS)
- Single corrected data value (NEW DATA VALUE - used internally by software application to process data)
- Original uncorrected SCAL data file name (READ FILE NAME)
- Original SCAL Data Plot in dBm with background noise overlay (RAW DATA PLOT (dBm) WITH SNR)
- Corrected data plot in dBuV/m (CORRECTED DATA PLOT dBuV/m OR dBuA)
- SCAL processed data plot with values in V/m (SITE CALIBRATION DATA IN V/m or A)

SECTION 1-1
SCAL SET ONE DATA PLOTS

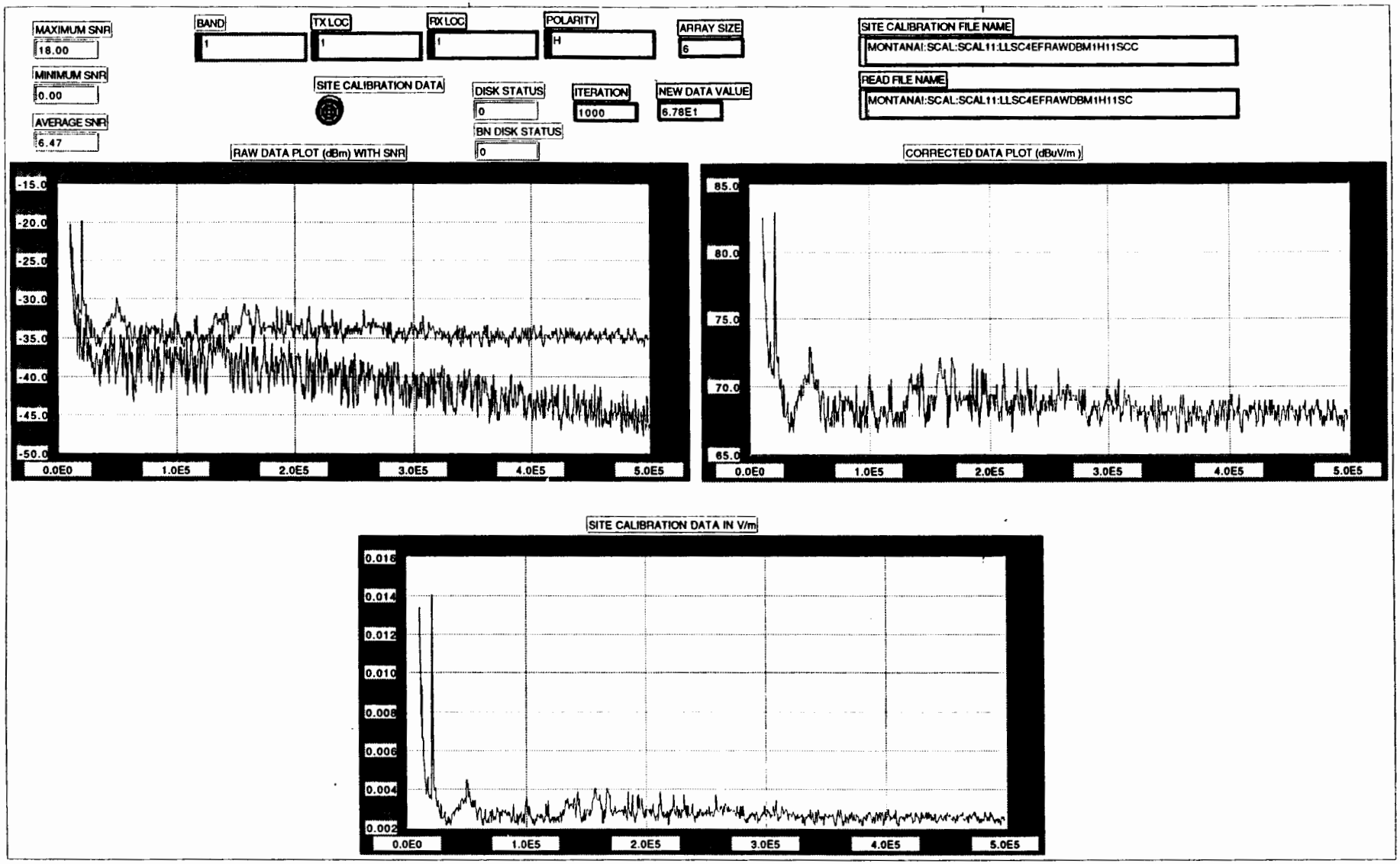
MAXIMUM SNR
18.00
MINIMUM SNR
0.00
AVERAGE SNR
6.47
BAND
1
TX LOC
1
RX LOC
1
POLARITY
H
ARRAY SIZE
6
SITE CALIBRATION FILE NAME
MONTANA!:SCAL:SCAL11:LLSC4EFRAWDBM1H11SCC
READ FILE NAME
MONTANA!:SCAL:SCAL11:LLSC4EFRAWDBM1H11SC
SITE CALIBRATION DATA
DISK STATUS
0
BN DISK STATUS
0
ITERATION
1000
NEW DATA VALUE
6.78E1
RAW DATA PLOT (dBm) WITH SNR
-15.0
-20.0
-25.0
-30.0
-35.0
-40.0
-45.0
-50.0
0.0E0
1.0E5
2.0E5
3.0E5
4.0E5
5.0E5
CORRECTED DATA PLOT (dBuV/m)
85.0
80.0
75.0
70.0
65.0
0.0E0
1.0E5
2.0E5
3.0E5
4.0E5
5.0E5
SITE CALIBRATION DATA IN V/m
0.016
0.014
0.012
0.010
0.008
0.006
0.004
0.002
0.0E0
1.0E5
2.0E5
3.0E5
4.0E5
5.0E5

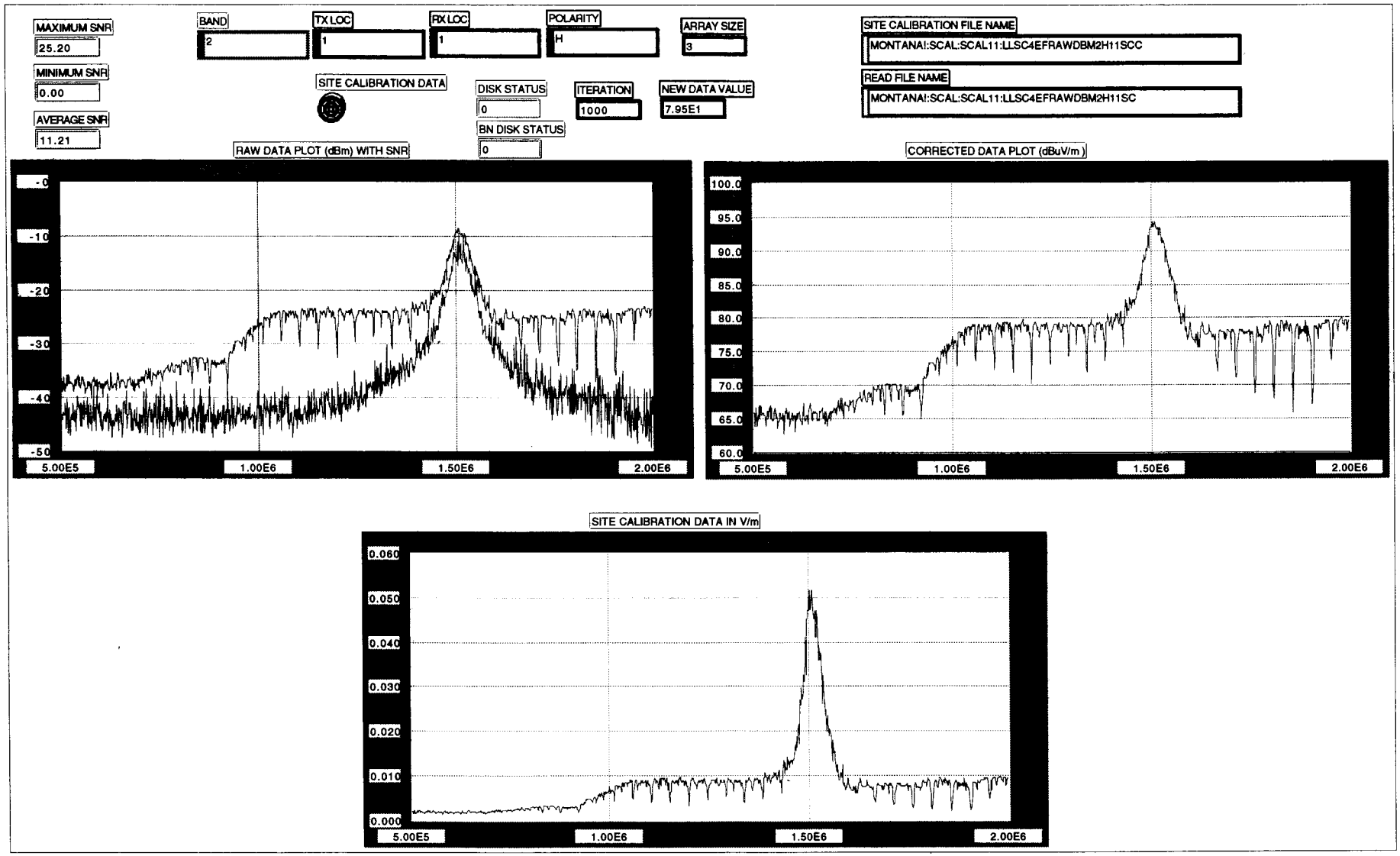
MAXIMUM SNR
25.20
MINIMUM SNR
0.00
AVERAGE SNR
11.21
BAND
2
TX LOC
1
RX LOC
1
POLARITY
H
ARRAY SIZE
3
SITE CALIBRATION FILE NAME
MONTANA!:SCAL:SCAL11:LLSC4EFRAWDBM2H11SCC
READ FILE NAME
MONTANA!:SCAL:SCAL11:LLSC4EFRAWDBM2H11SC
SITE CALIBRATION DATA
DISK STATUS
0
BN DISK STATUS
0
ITERATION
1000
NEW DATA VALUE
7.95E1
RAW DATA PLOT (dBm) WITH SNR
-0
-10
-20
-30
-40
-50
5.00E5
1.00E6
1.50E6
2.00E6
CORRECTED DATA PLOT (dBuV/m)
100.0
95.0
90.0
85.0
80.0
75.0
70.0
65.0
60.0
5.00E5
1.00E6
1.50E6
2.00E6
SITE CALIBRATION DATA IN V/m
0.060
0.050
0.040
0.030
0.020
0.010
0.000
5.00E5
1.00E6
1.50E6
2.00E6

MAXIMUM SNR: 32.80

MINIMUM SNR: 0.00

AVERAGE SNR: 15.52

BAND: 3

TX LOC: 1

RX LOC: 1

POLARITY: H

ARRAY SIZE: 4

SITE CALIBRATION FILE NAME: MONTANA!:SCAL:SCAL11:LLSC4EFRAWDBM3H11SCC

READ FILE NAME: MONTANA!:SCAL:SCAL11:LLSC4EFRAWDBM3H11SC

SITE CALIBRATION DATA

DISK STATUS: 0

BN DISK STATUS: 0

ITERATION: 1000

NEW DATA VALUE: 9.70E1

RAW DATA PLOT (dBm) WITH SNR

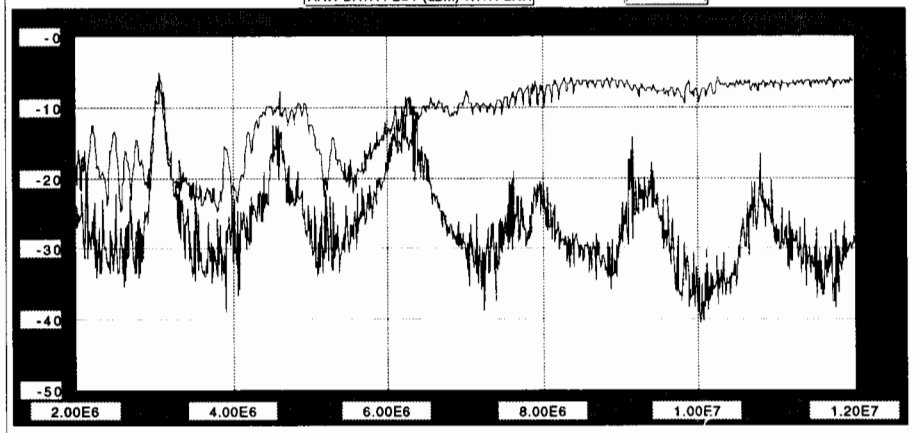

CORRECTED DATA PLOT (dBuV/m)

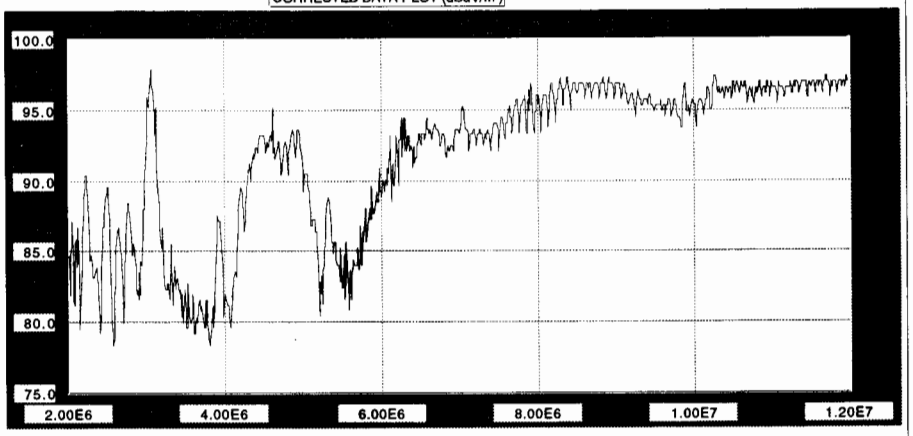

SITE CALIBRATION DATA IN V/m

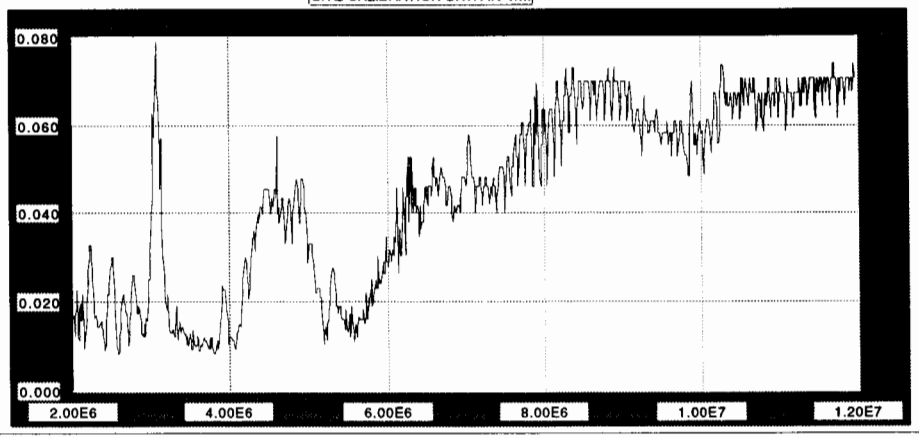

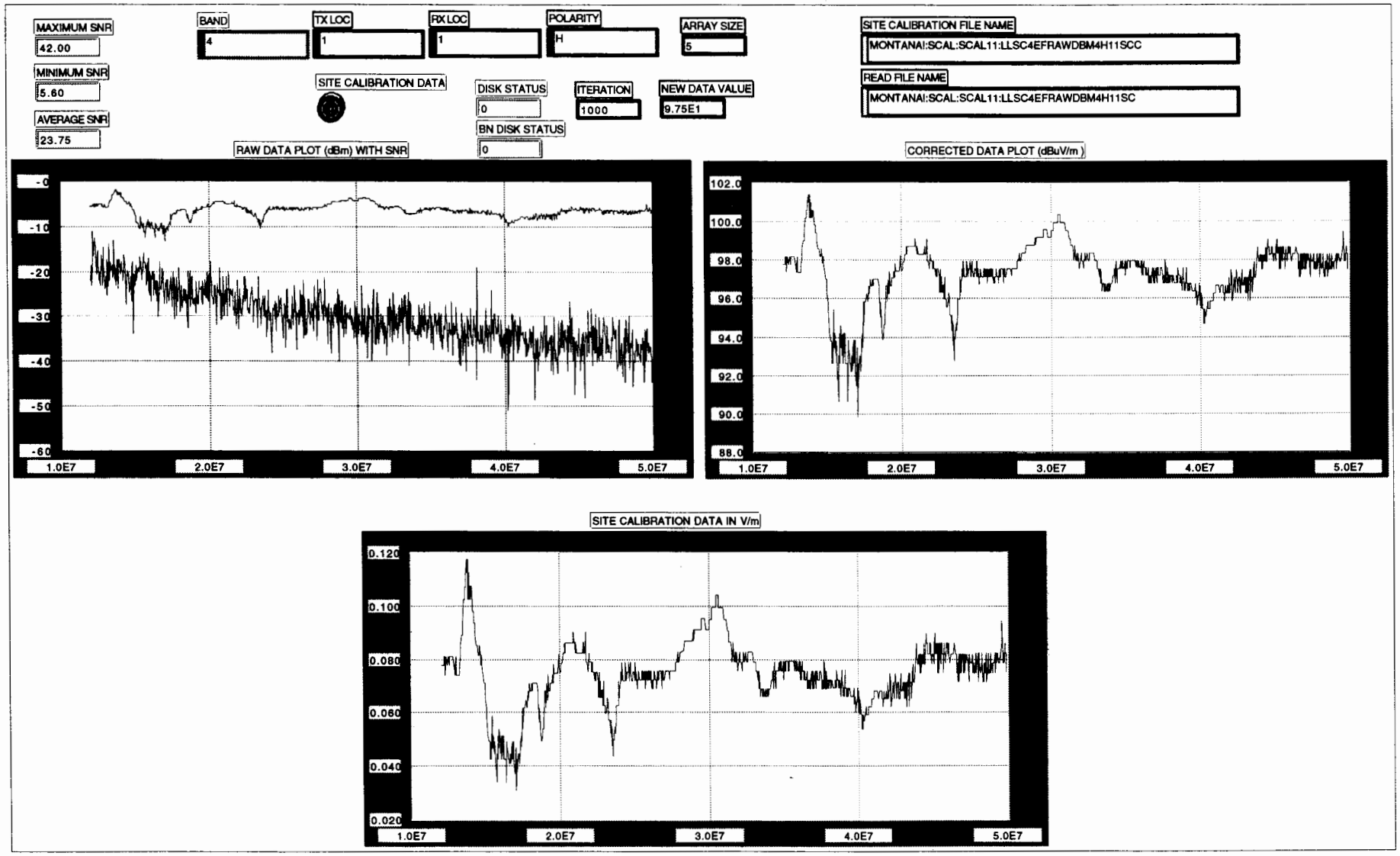
MAXIMUM SNR
42.00
MINIMUM SNR
5.60
AVERAGE SNR
23.75
BAND
4
TX LOC
1
RX LOC
1
POLARITY
H
ARRAY SIZE
5
SITE CALIBRATION FILE NAME
MONTANA!:SCAL:SCAL11:LLSC4EFRAWDBM4H11SCC
READ FILE NAME
MONTANA!:SCAL:SCAL11:LLSC4EFRAWDBM4H11SC
SITE CALIBRATION DATA
DISK STATUS
0
BN DISK STATUS
0
ITERATION
1000
NEW DATA VALUE
9.75E1
RAW DATA PLOT (dBm) WITH SNR
-0
-10
-20
-30
-40
-50
-60
1.0E7
2.0E7
3.0E7
4.0E7
5.0E7
CORRECTED DATA PLOT (dBuV/m)
102.0
100.0
98.0
96.0
94.0
92.0
90.0
88.0
1.0E7
2.0E7
3.0E7
4.0E7
5.0E7
SITE CALIBRATION DATA IN V/m
0.120
0.100
0.080
0.060
0.040
0.020
1.0E7
2.0E7
3.0E7
4.0E7
5.0E7

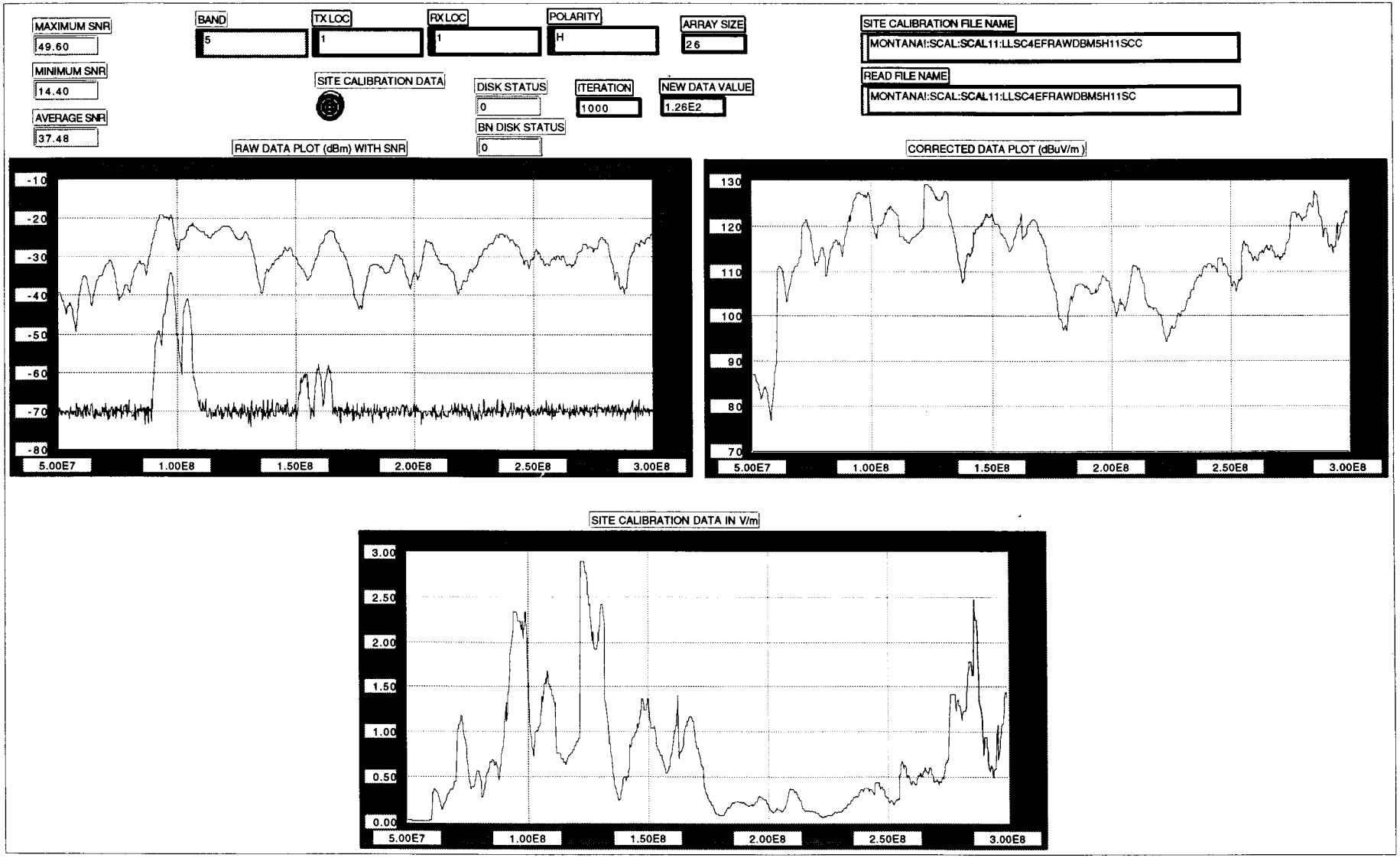
MAXIMUM SNR
49.60
MINIMUM SNR
14.40
AVERAGE SNR
37.48
BAND
5
TX LOC
1
RX LOC
1
POLARITY
H
ARRAY SIZE
26
SITE CALIBRATION FILE NAME
MONTANA!:SCAL:SCAL11:LLSC4EFRAWDBM5H11SCC
READ FILE NAME
MONTANA!:SCAL:SCAL11:LLSC4EFRAWDBM5H11SC
SITE CALIBRATION DATA
DISK STATUS
0
BN DISK STATUS
0
ITERATION
1000
NEW DATA VALUE
1.26E2
RAW DATA PLOT (dBm) WITH SNR
-10
-20
-30
-40
-50
-60
-70
-80
5.00E7
1.00E8
1.50E8
2.00E8
2.50E8
3.00E8
CORRECTED DATA PLOT (dBuV/m)
130
120
110
100
90
80
70
5.00E7
1.00E8
1.50E8
2.00E8
2.50E8
3.00E8
SITE CALIBRATION DATA IN V/m
3.00
2.50
2.00
1.50
1.00
0.50
0.00
5.00E7
1.00E8
1.50E8
2.00E8
2.50E8
3.00E8

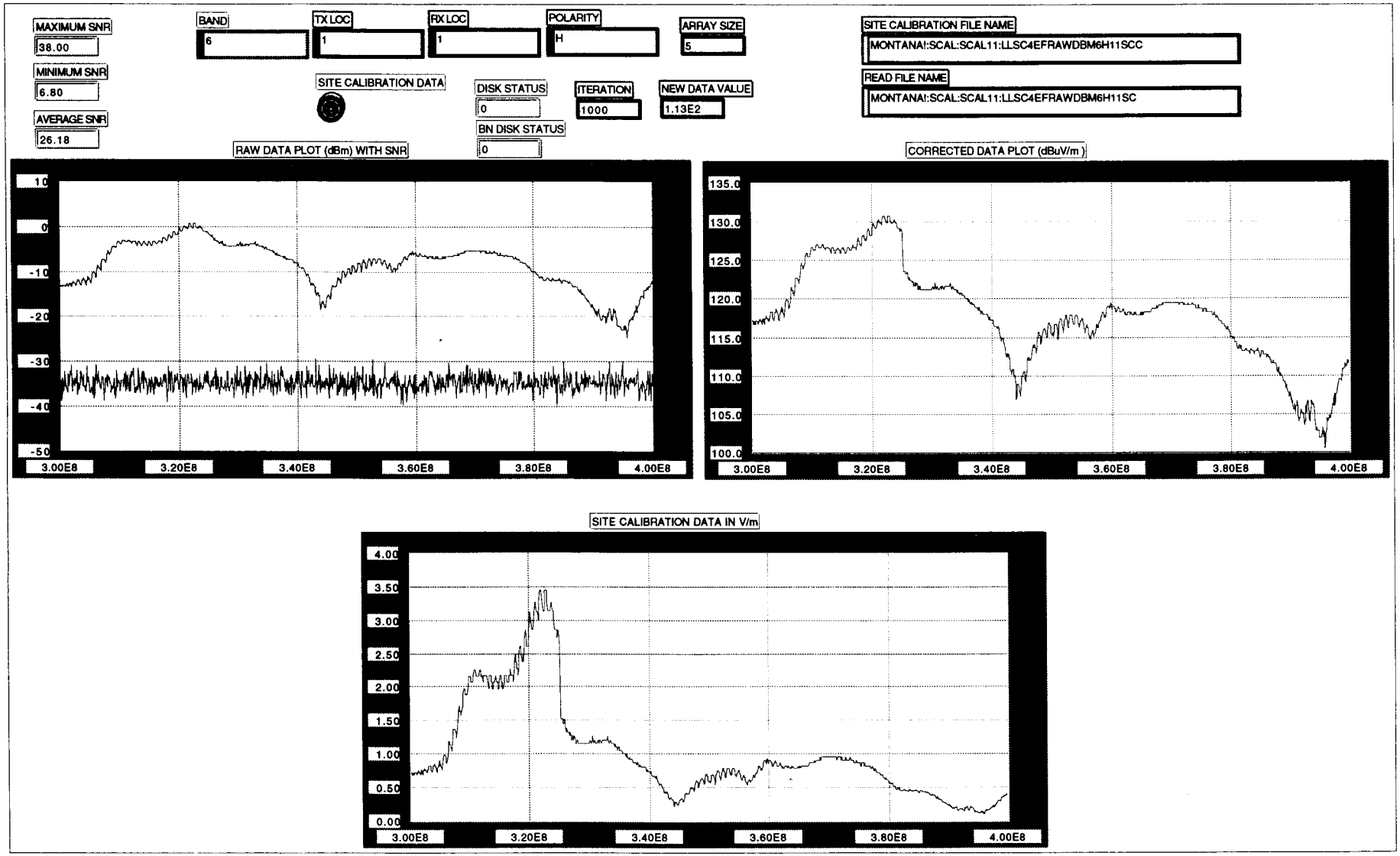
MAXIMUM SNR
38.00
MINIMUM SNR
6.80
AVERAGE SNR
26.18
BAND
6
TX LOC
1
RX LOC
1
POLARITY
H
ARRAY SIZE
5
SITE CALIBRATION DATA
DISK STATUS
0
BN DISK STATUS
0
ITERATION
1000
NEW DATA VALUE
1.13E2
SITE CALIBRATION FILE NAME
MONTANA!:SCAL:SCAL11:LLSC4EFRAWDBM6H11SCC
READ FILE NAME
MONTANA!:SCAL:SCAL11:LLSC4EFRAWDBM6H11SC
RAW DATA PLOT (dBm) WITH SNR
10
0
-10
-20
-30
-40
-50
3.00E8
3.20E8
3.40E8
3.60E8
3.80E8
4.00E8
CORRECTED DATA PLOT (dBuV/m)
135.0
130.0
125.0
120.0
115.0
110.0
105.0
100.0
3.00E8
3.20E8
3.40E8
3.60E8
3.80E8
4.00E8
SITE CALIBRATION DATA IN V/m
4.00
3.50
3.00
2.50
2.00
1.50
1.00
0.50
0.00
3.00E8
3.20E8
3.40E8
3.60E8
3.80E8
4.00E8

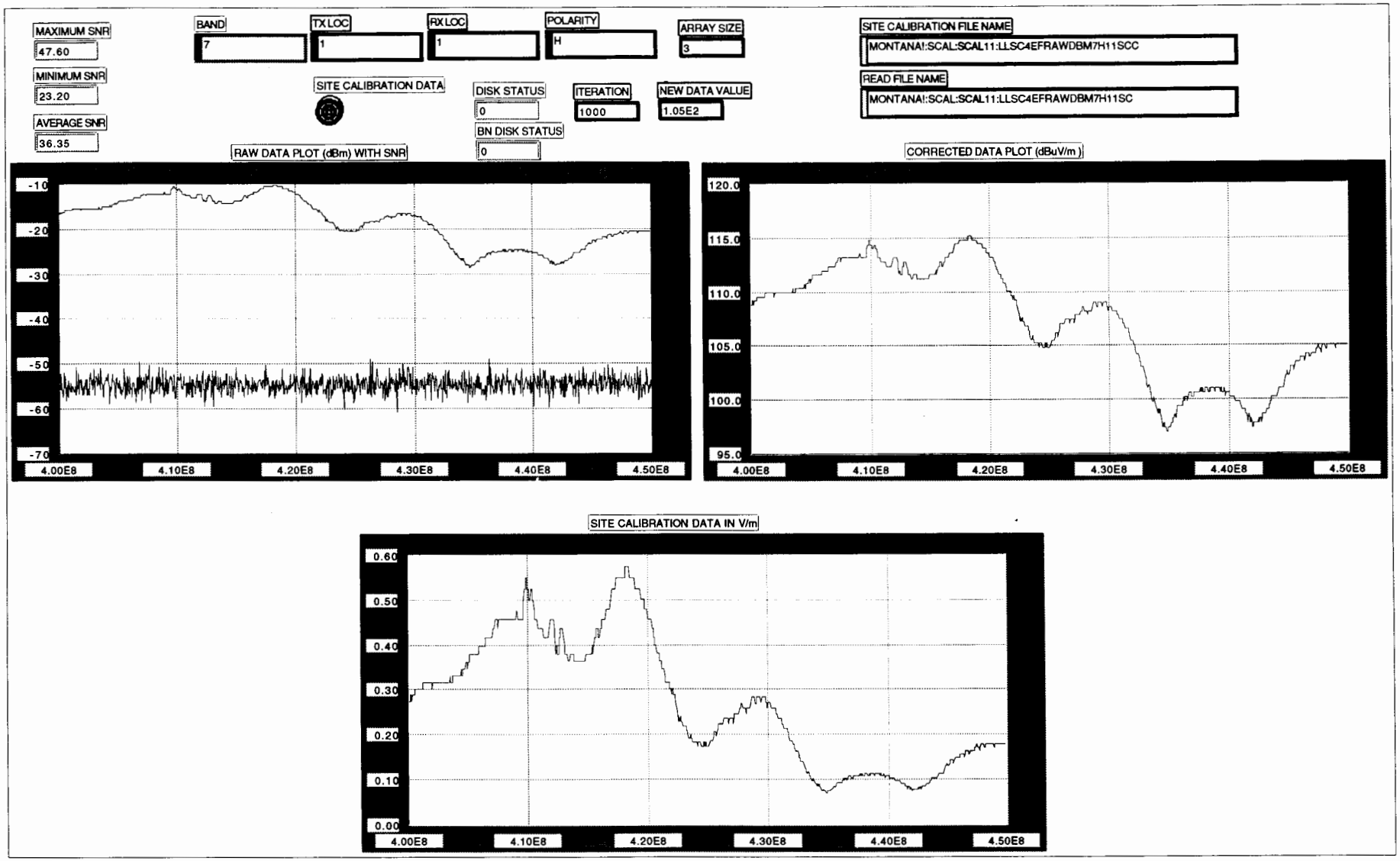
MAXIMUM SNR
47.60
MINIMUM SNR
23.20
AVERAGE SNR
36.35
BAND
7
TX LOC
1
RX LOC
1
POLARITY
H
ARRAY SIZE
3
SITE CALIBRATION FILE NAME
MONTANA!:SCAL:SCAL11:LLSC4EFRAWDBM7H11SCC
READ FILE NAME
MONTANA!:SCAL:SCAL11:LLSC4EFRAWDBM7H11SC
SITE CALIBRATION DATA
DISK STATUS
0
BN DISK STATUS
0
ITERATION
1000
NEW DATA VALUE
1.05E2
RAW DATA PLOT (dBm) WITH SNR
-10
-20
-30
-40
-50
-60
-70
4.00E8
4.10E8
4.20E8
4.30E8
4.40E8
4.50E8
CORRECTED DATA PLOT (dBuV/m)
120.0
115.0
110.0
105.0
100.0
95.0
4.00E8
4.10E8
4.20E8
4.30E8
4.40E8
4.50E8
SITE CALIBRATION DATA IN V/m
0.60
0.50
0.40
0.30
0.20
0.10
0.00
4.00E8
4.10E8
4.20E8
4.30E8
4.40E8
4.50E8

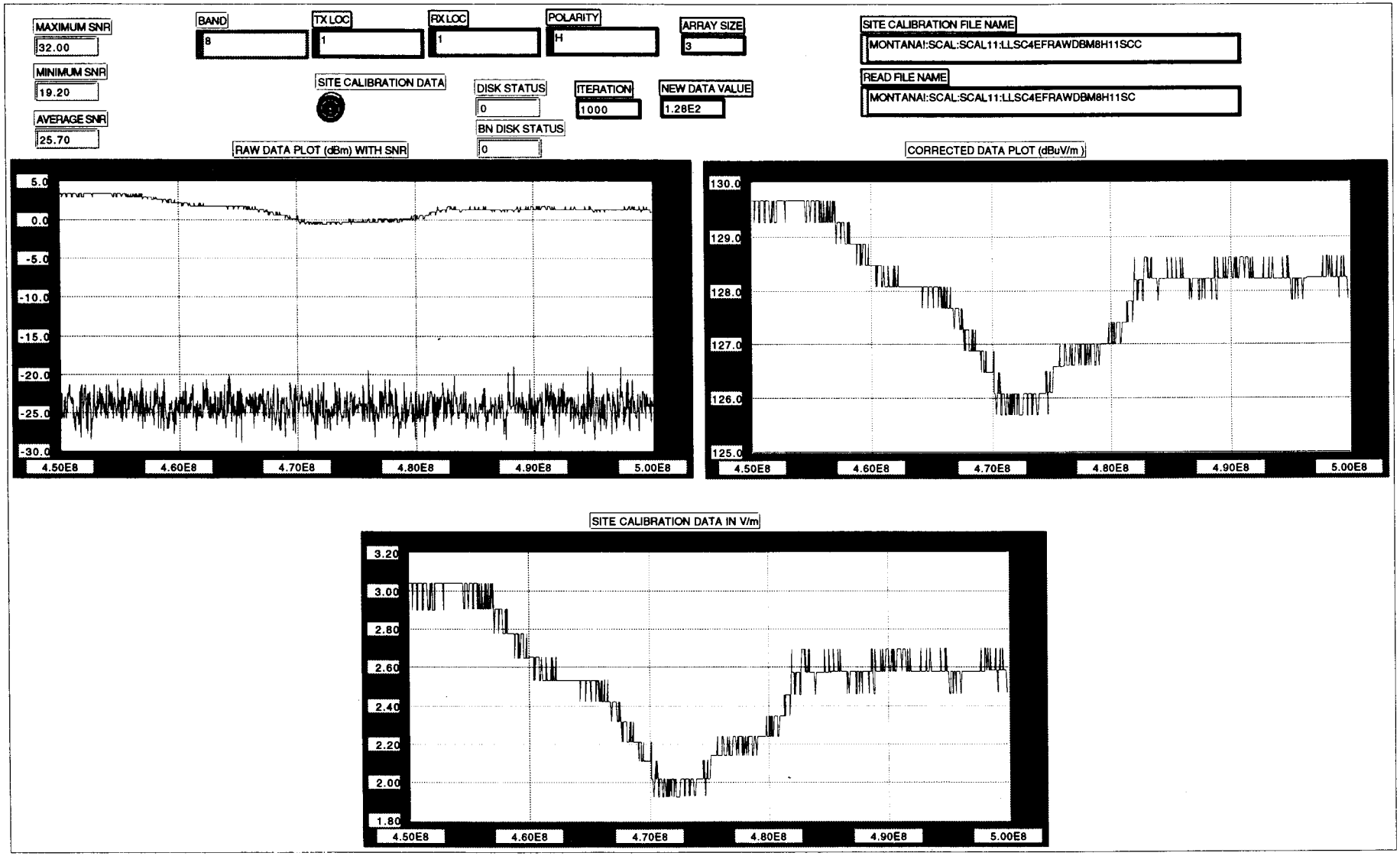
MAXIMUM SNR
32.00
MINIMUM SNR
19.20
AVERAGE SNR
25.70
BAND
8
TX LOC
1
RX LOC
1
POLARITY
H
ARRAY SIZE
3
SITE CALIBRATION FILE NAME
MONTANA!:SCAL:SCAL11:LLSC4EFRAWDBM8H11SCC
READ FILE NAME
MONTANA!:SCAL:SCAL11:LLSC4EFRAWDBM8H11SC
SITE CALIBRATION DATA
DISK STATUS
0
BN DISK STATUS
0
ITERATION
1000
NEW DATA VALUE
1.28E2
RAW DATA PLOT (dBm) WITH SNR
5.0
0.0
-5.0
-10.0
-15.0
-20.0
-25.0
-30.0
4.50E8
4.60E8
4.70E8
4.80E8
4.90E8
5.00E8
CORRECTED DATA PLOT (dBuV/m)
130.0
129.0
128.0
127.0
126.0
125.0
4.50E8
4.60E8
4.70E8
4.80E8
4.90E8
5.00E8
SITE CALIBRATION DATA IN V/m
3.20
3.00
2.80
2.60
2.40
2.20
2.00
1.80
4.50E8
4.60E8
4.70E8
4.80E8
4.90E8
5.00E8

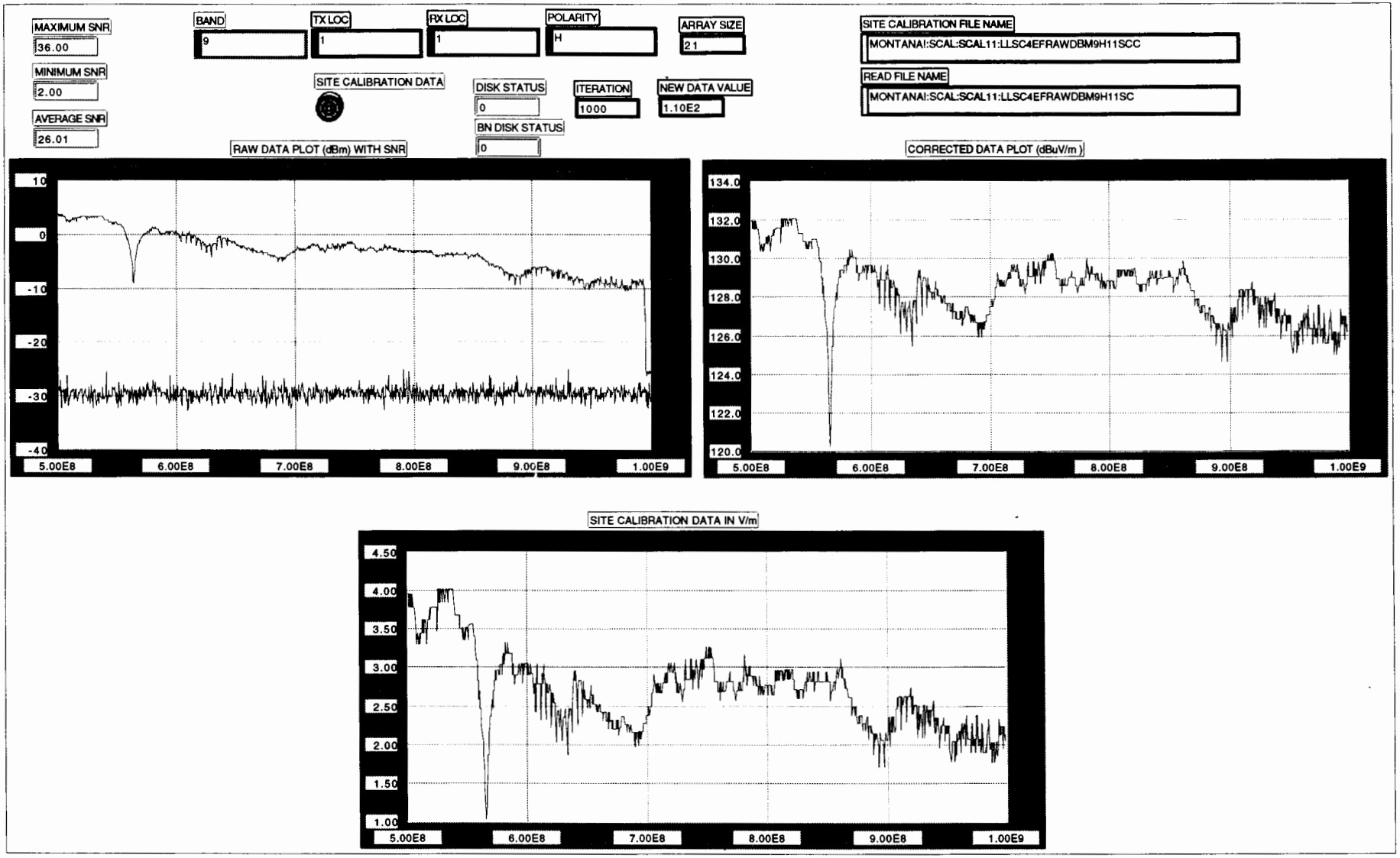
MAXIMUM SNR
36.00
MINIMUM SNR
2.00
AVERAGE SNR
26.01
BAND
9
TX LOC
1
RX LOC
1
POLARITY
H
ARRAY SIZE
21
SITE CALIBRATION FILE NAME
MONTANA!:SCAL:SCAL11:LLSC4EFRAWDBM9H11SCC
READ FILE NAME
MONTANA!:SCAL:SCAL11:LLSC4EFRAWDBM9H11SC
SITE CALIBRATION DATA
DISK STATUS
0
BN DISK STATUS
0
ITERATION
1000
NEW DATA VALUE
1.10E2
RAW DATA PLOT (dBm) WITH SNR
10
0
-10
-20
-30
-40
5.00E8
6.00E8
7.00E8
8.00E8
9.00E8
1.00E9
CORRECTED DATA PLOT (dBuV/m)
134.0
132.0
130.0
128.0
126.0
124.0
122.0
120.0
5.00E8
6.00E8
7.00E8
8.00E8
9.00E8
1.00E9
SITE CALIBRATION DATA IN V/m
4.50
4.00
3.50
3.00
2.50
2.00
1.50
1.00
5.00E8
6.00E8
7.00E8
8.00E8
9.00E8
1.00E9

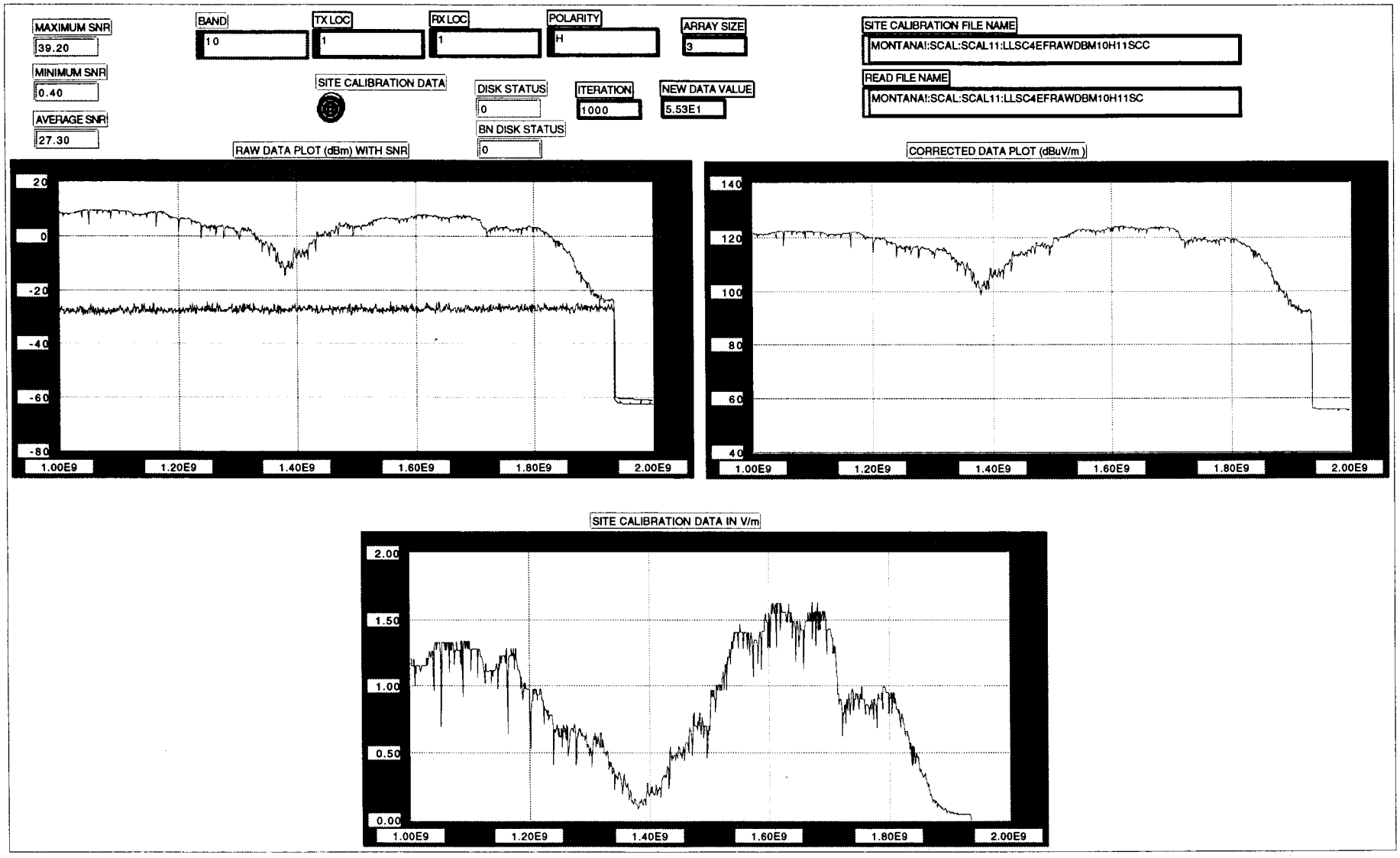
MAXIMUM SNR
39.20
MINIMUM SNR
0.40
AVERAGE SNR
27.30
BAND
10
TX LOC
1
RX LOC
1
POLARITY
H
ARRAY SIZE
3
SITE CALIBRATION FILE NAME
MONTANA!:SCAL:SCAL11:LLSC4EFRAWDBM10H11SCC
READ FILE NAME
MONTANA!:SCAL:SCAL11:LLSC4EFRAWDBM10H11SC
SITE CALIBRATION DATA
DISK STATUS
0
BN DISK STATUS
0
ITERATION
1000
NEW DATA VALUE
5.53E1
RAW DATA PLOT (dBm) WITH SNR
20
0
-20
-40
-60
-80
1.00E9
1.20E9
1.40E9
1.60E9
1.80E9
2.00E9
CORRECTED DATA PLOT (dBuV/m)
140
120
100
80
60
40
1.00E9
1.20E9
1.40E9
1.60E9
1.80E9
2.00E9
SITE CALIBRATION DATA IN V/m
2.00
1.50
1.00
0.50
0.00
1.00E9
1.20E9
1.40E9
1.60E9
1.80E9
2.00E9

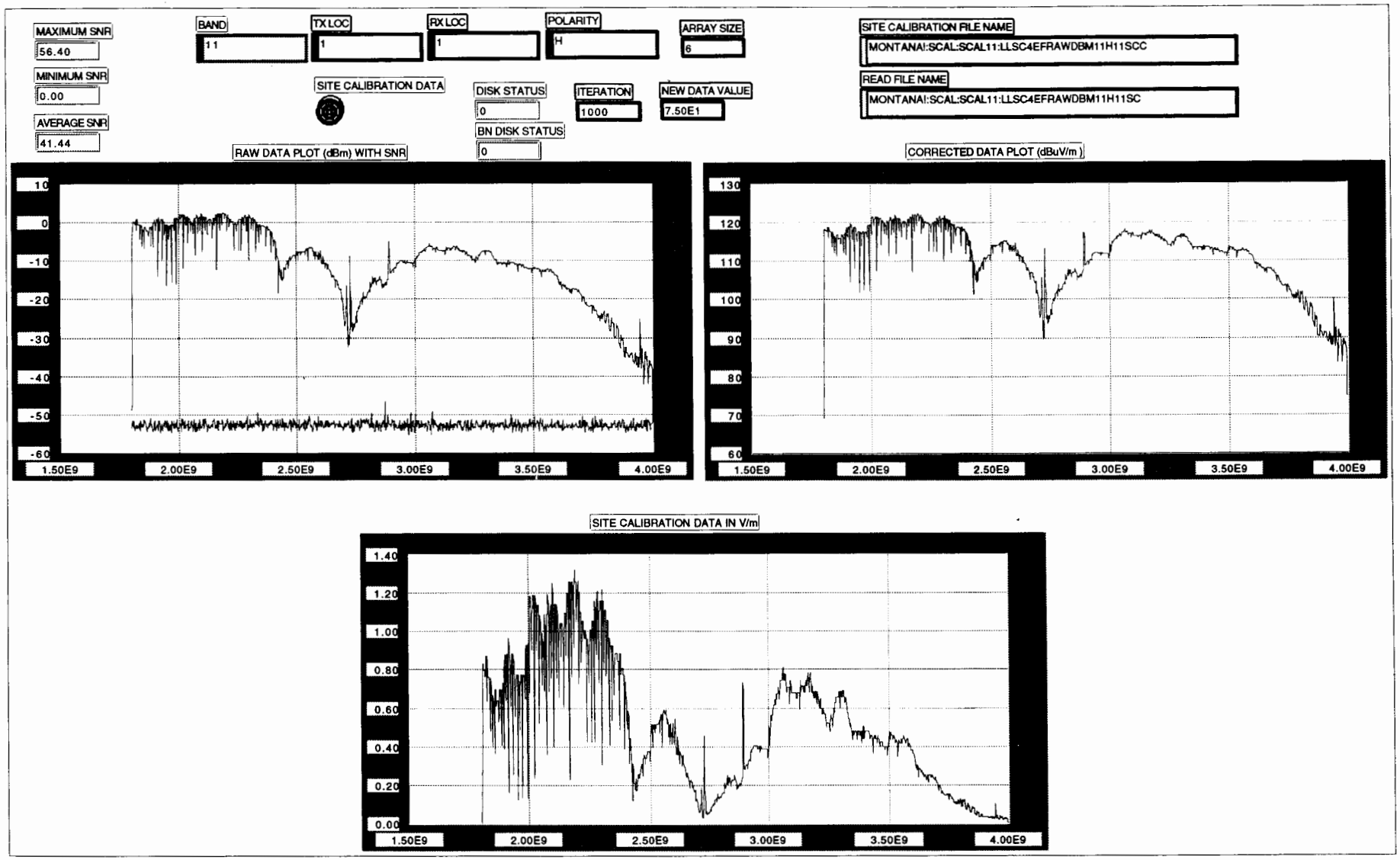
MAXIMUM SNR
56.40
MINIMUM SNR
0.00
AVERAGE SNR
41.44
BAND
11
TX LOC
1
RX LOC
1
POLARITY
H
ARRAY SIZE
6
SITE CALIBRATION FILE NAME
MONTANA!:SCAL:SCAL11:LLSC4EFRAWDBM11H11SCC
READ FILE NAME
MONTANA!:SCAL:SCAL11:LLSC4EFRAWDBM11H11SC
SITE CALIBRATION DATA
DISK STATUS
0
ITERATION
1000
NEW DATA VALUE
7.50E1
BN DISK STATUS
0
RAW DATA PLOT (dBm) WITH SNR
10
0
-10
-20
-30
-40
-50
-60
1.50E9
2.00E9
2.50E9
3.00E9
3.50E9
4.00E9
CORRECTED DATA PLOT (dBuV/m)
130
120
110
100
90
80
70
60
1.50E9
2.00E9
2.50E9
3.00E9
3.50E9
4.00E9
SITE CALIBRATION DATA IN V/m
1.40
1.20
1.00
0.80
0.60
0.40
0.20
0.00
1.50E9
2.00E9
2.50E9
3.00E9
3.50E9
4.00E9

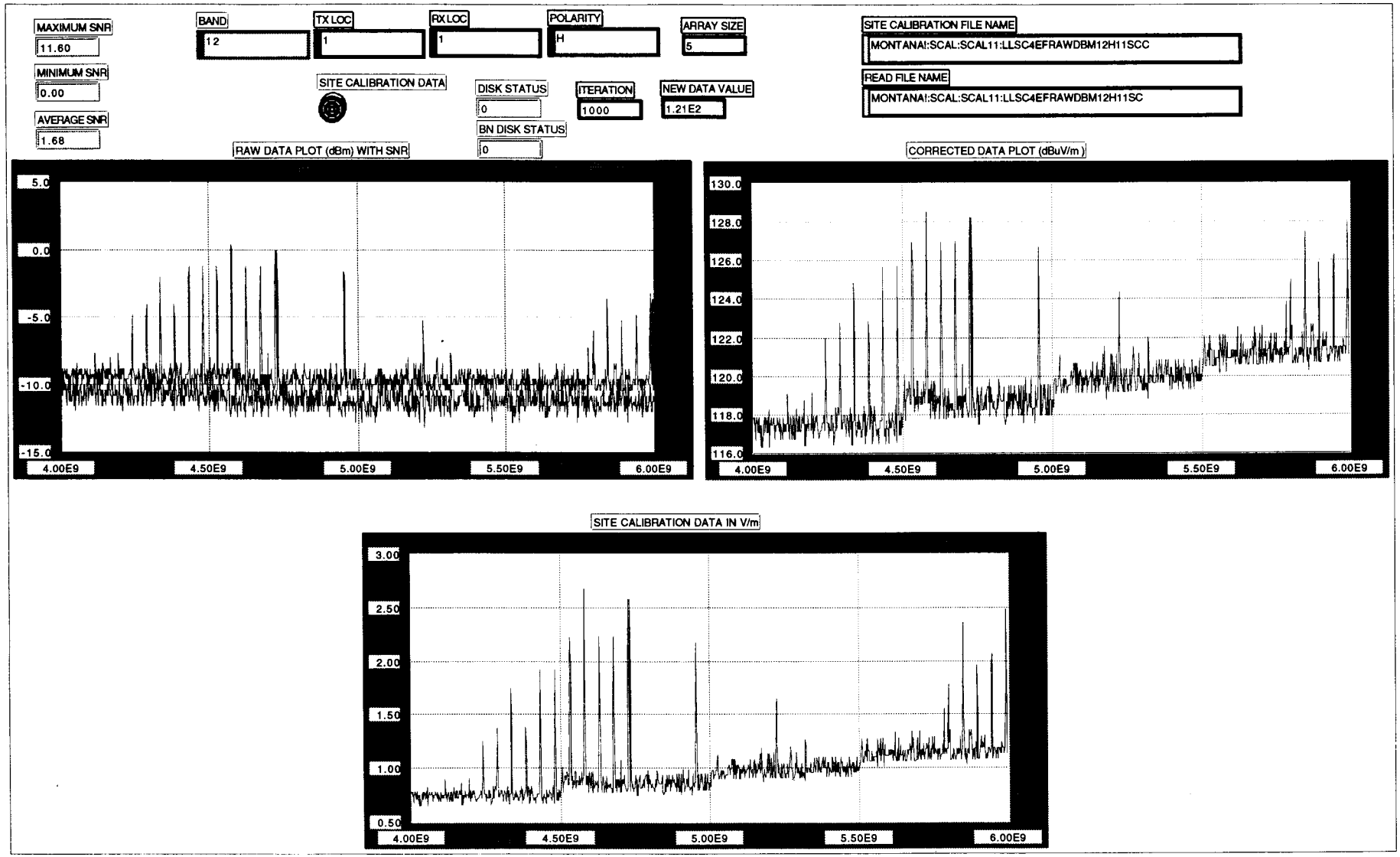
MAXIMUM SNR
11.60
MINIMUM SNR
0.00
AVERAGE SNR
1.68
BAND
12
TX LOC
1
RX LOC
1
POLARITY
H
ARRAY SIZE
5
SITE CALIBRATION DATA
DISK STATUS
0
BN DISK STATUS
0
ITERATION
1000
NEW DATA VALUE
1.21E2
SITE CALIBRATION FILE NAME
MONTANA!:SCAL:SCAL11:LLSC4EFRAWDBM12H11SCC
READ FILE NAME
MONTANA!:SCAL:SCAL11:LLSC4EFRAWDBM12H11SC
RAW DATA PLOT (dBm) WITH SNR
5.0
0.0
-5.0
-10.0
-15.0
4.00E9
4.50E9
5.00E9
5.50E9
6.00E9
CORRECTED DATA PLOT (dBuV/m)
130.0
128.0
126.0
124.0
122.0
120.0
118.0
116.0
4.00E9
4.50E9
5.00E9
5.50E9
6.00E9
SITE CALIBRATION DATA IN V/m
3.00
2.50
2.00
1.50
1.00
0.50
4.00E9
4.50E9
5.00E9
5.50E9
6.00E9

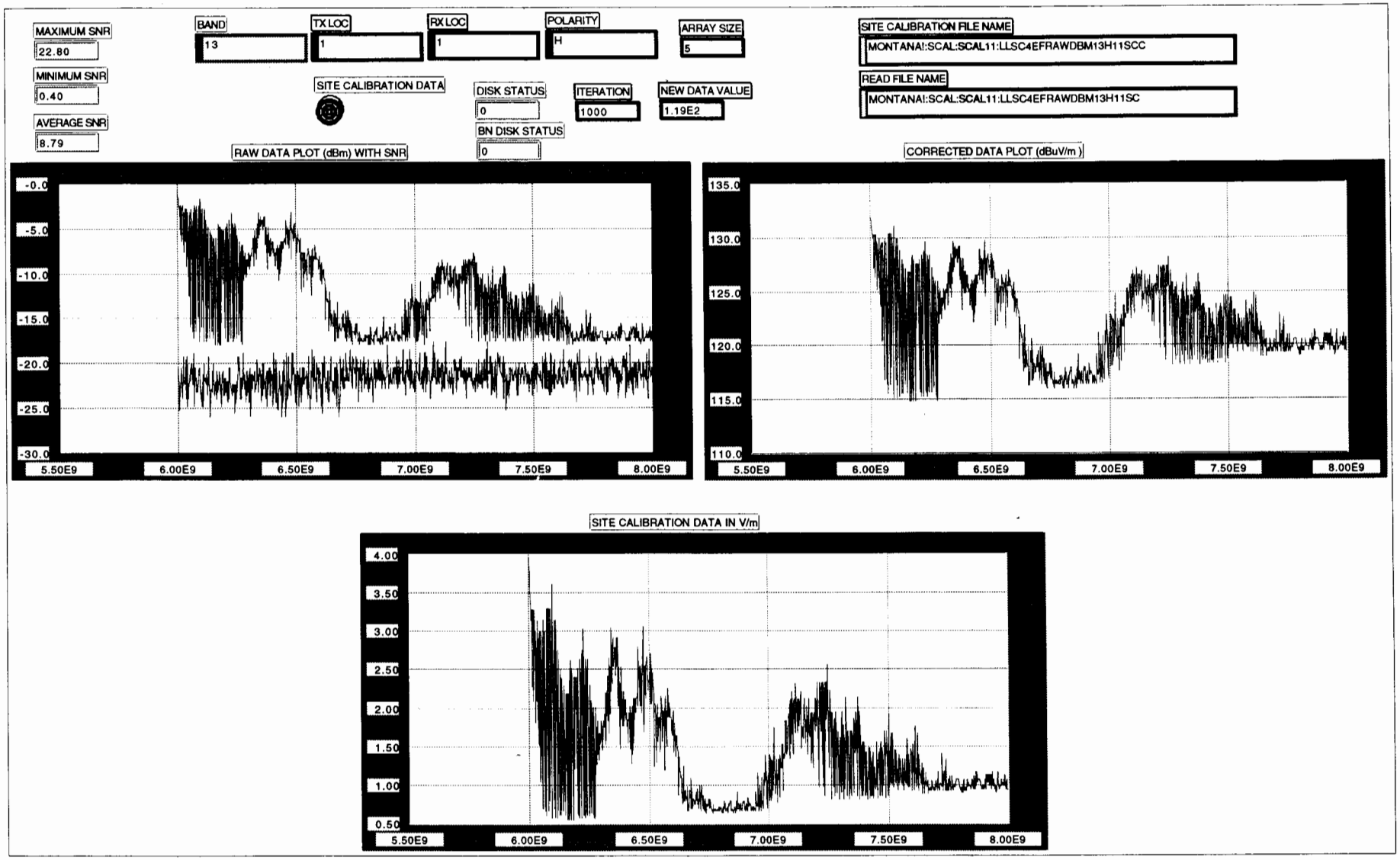
MAXIMUM SNR
22.80
MINIMUM SNR
0.40
AVERAGE SNR
8.79
BAND
13
TX LOC
1
RX LOC
1
POLARITY
H
ARRAY SIZE
5
SITE CALIBRATION FILE NAME
MONTANA!:SCAL:SCAL11:LLSC4EFRAWDBM13H11SCC
READ FILE NAME
MONTANA!:SCAL:SCAL11:LLSC4EFRAWDBM13H11SC
SITE CALIBRATION DATA
DISK STATUS
0
ITERATION
1000
NEW DATA VALUE
1.19E2
BN DISK STATUS
0
RAW DATA PLOT (dBm) WITH SNR
-0.0
-5.0
-10.0
-15.0
-20.0
-25.0
-30.0
5.50E9
6.00E9
6.50E9
7.00E9
7.50E9
8.00E9
CORRECTED DATA PLOT (dBuV/m)
135.0
130.0
125.0
120.0
115.0
110.0
5.50E9
6.00E9
6.50E9
7.00E9
7.50E9
8.00E9
SITE CALIBRATION DATA IN V/m
4.00
3.50
3.00
2.50
2.00
1.50
1.00
0.50
5.50E9
6.00E9
6.50E9
7.00E9
7.50E9
8.00E9

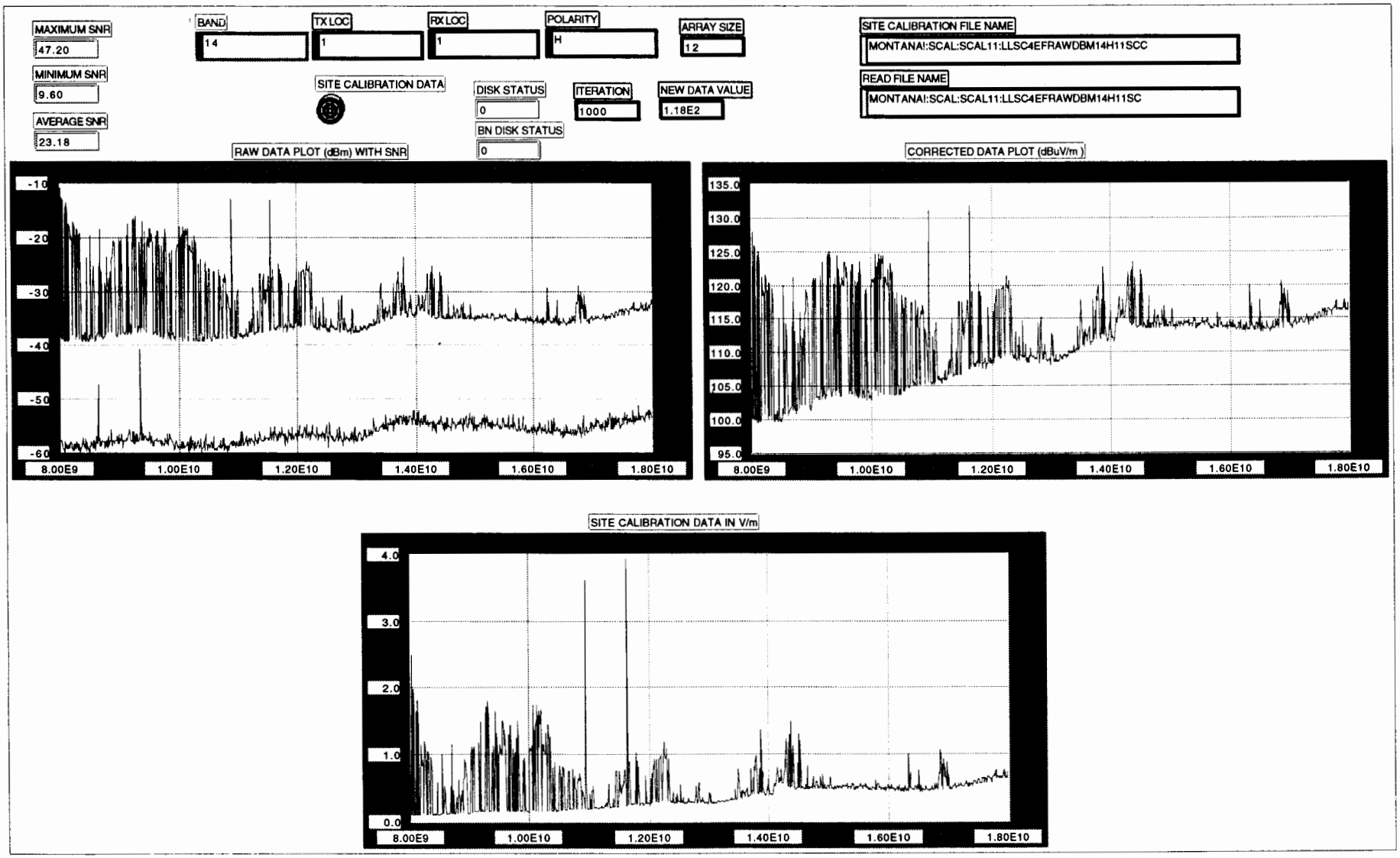
MAXIMUM SNR
47.20
MINIMUM SNR
9.60
AVERAGE SNR
23.18
BAND
14
TX LOC
1
RX LOC
1
POLARITY
H
ARRAY SIZE
12
SITE CALIBRATION DATA
DISK STATUS
0
BN DISK STATUS
0
ITERATION
1000
NEW DATA VALUE
1.18E2
SITE CALIBRATION FILE NAME
MONTANA!:SCAL:SCAL11:LLSC4EFRAWDBM14H11SCC
READ FILE NAME
MONTANA!:SCAL:SCAL11:LLSC4EFRAWDBM14H11SC
RAW DATA PLOT (dBm) WITH SNR
-10
-20
-30
-40
-50
-60
8.00E9
1.00E10
1.20E10
1.40E10
1.60E10
1.80E10
CORRECTED DATA PLOT (dBuV/m)
135.0
130.0
125.0
120.0
115.0
110.0
105.0
100.0
95.0
8.00E9
1.00E10
1.20E10
1.40E10
1.60E10
1.80E10
SITE CALIBRATION DATA IN V/m
4.0
3.0
2.0
1.0
0.0
8.00E9
1.00E10
1.20E10
1.40E10
1.60E10
1.80E10

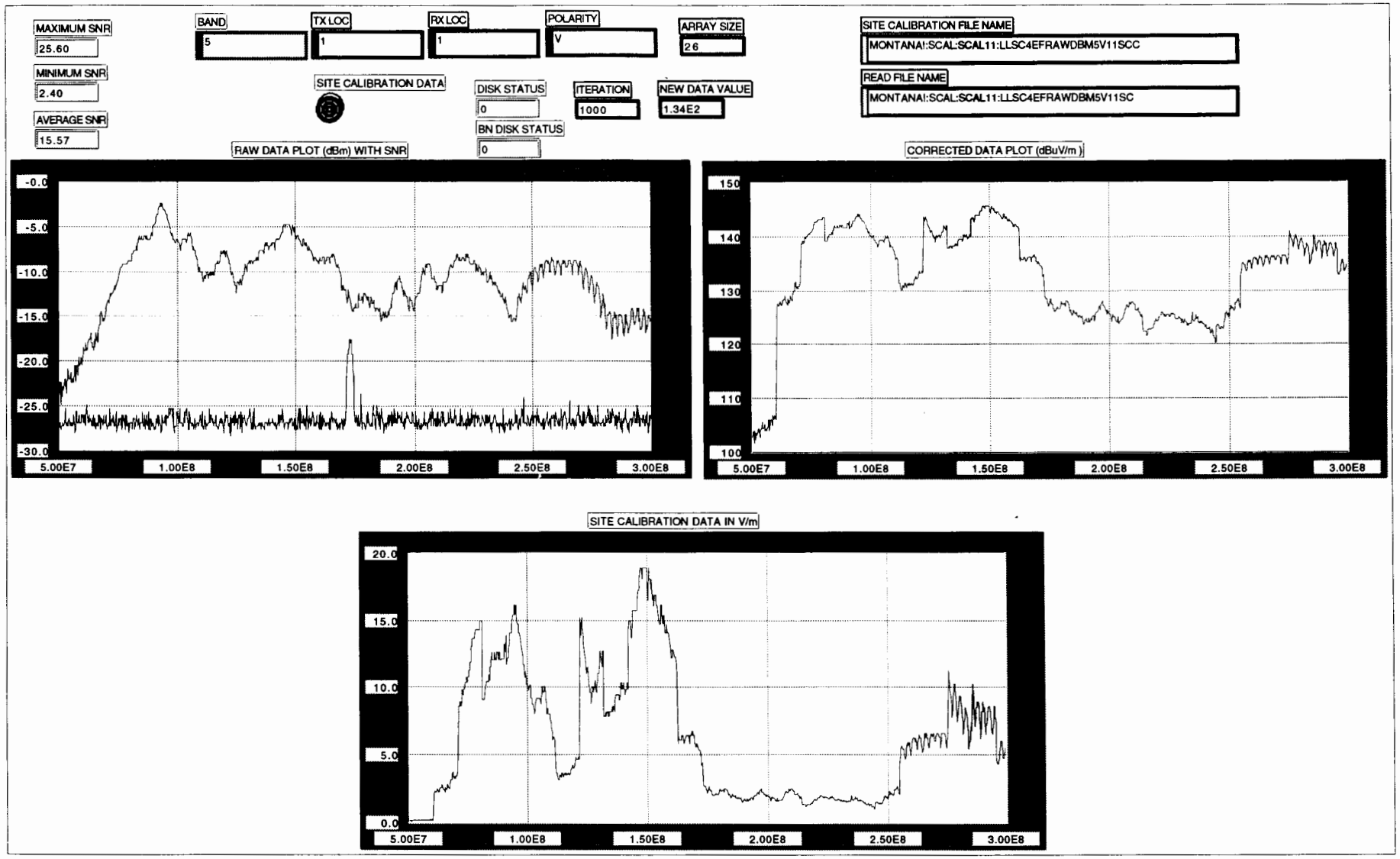
MAXIMUM SNR
25.60
MINIMUM SNR
2.40
AVERAGE SNR
15.57
BAND
5
TX LOC
1
RX LOC
1
POLARITY
V
ARRAY SIZE
26
SITE CALIBRATION DATA
DISK STATUS
0
BN DISK STATUS
0
ITERATION
1000
NEW DATA VALUE
1.34E2
SITE CALIBRATION FILE NAME
MONTANA!:SCAL:SCAL11:LLSC4EFRAWDBM5V11SCC
READ FILE NAME
MONTANA!:SCAL:SCAL11:LLSC4EFRAWDBM5V11SC
RAW DATA PLOT (dBm) WITH SNR
-0.0
-5.0
-10.0
-15.0
-20.0
-25.0
-30.0
5.00E7
1.00E8
1.50E8
2.00E8
2.50E8
3.00E8
CORRECTED DATA PLOT (dBuV/m)
150
140
130
120
110
100
5.00E7
1.00E8
1.50E8
2.00E8
2.50E8
3.00E8
SITE CALIBRATION DATA IN V/m
20.0
15.0
10.0
5.0
0.0
5.00E7
1.00E8
1.50E8
2.00E8
2.50E8
3.00E8

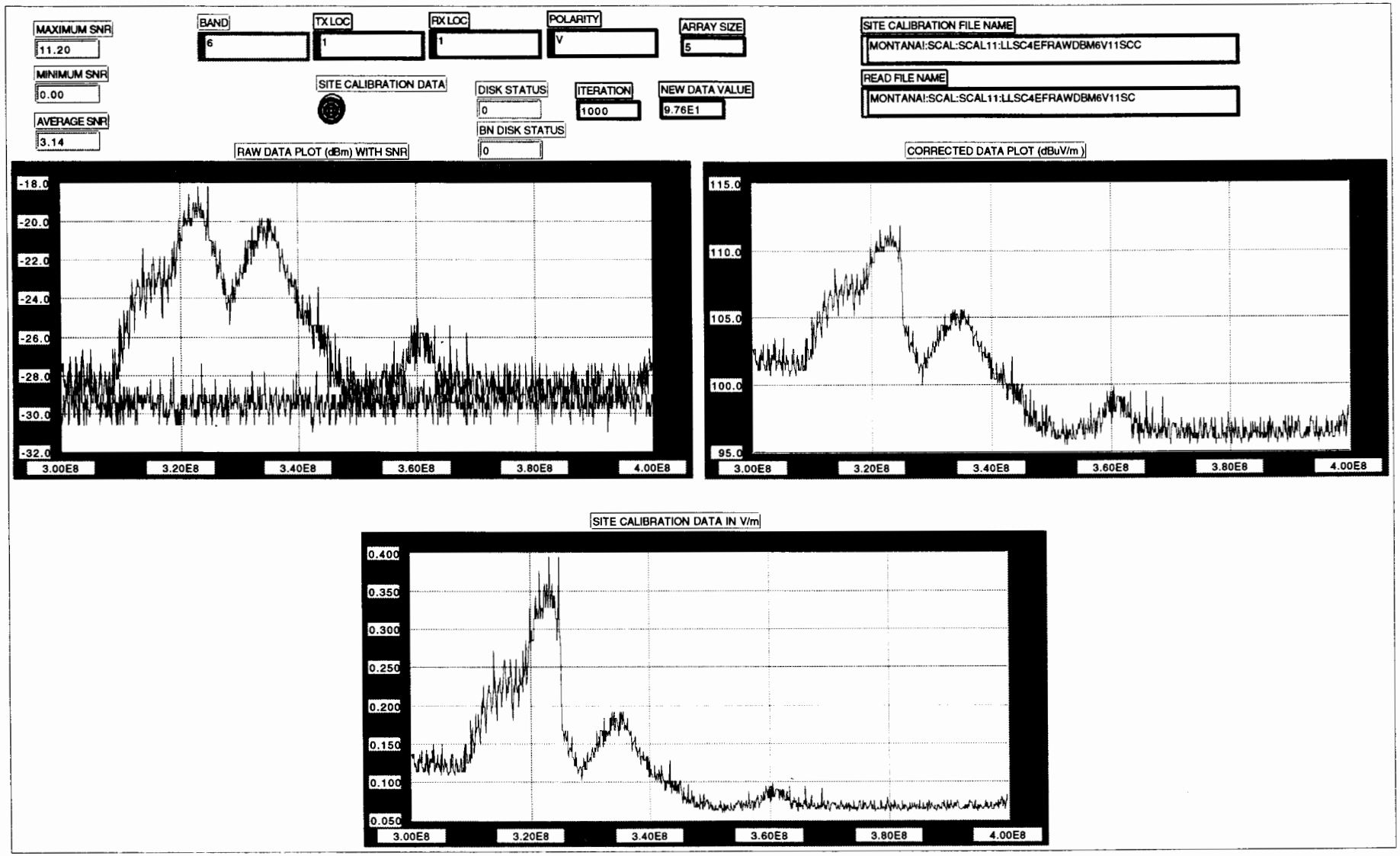
MAXIMUM SNR
11.20
MINIMUM SNR
0.00
AVERAGE SNR
3.14
BAND
6
TX LOC
1
RX LOC
1
POLARITY
V
ARRAY SIZE
5
SITE CALIBRATION DATA
DISK STATUS
0
BN DISK STATUS
0
ITERATION
1000
NEW DATA VALUE
9.76E1
SITE CALIBRATION FILE NAME
MONTANA!:SCAL:SCAL11:LLSC4EFRAWDBM6V11SCC
READ FILE NAME
MONTANA!:SCAL:SCAL11:LLSC4EFRAWDBM6V11SC
RAW DATA PLOT (dBm) WITH SNR
-18.0
-20.0
-22.0
-24.0
-26.0
-28.0
-30.0
-32.0
3.00E8
3.20E8
3.40E8
3.60E8
3.80E8
4.00E8
CORRECTED DATA PLOT (dBuV/m)
115.0
110.0
105.0
100.0
95.0
3.00E8
3.20E8
3.40E8
3.60E8
3.80E8
4.00E8
SITE CALIBRATION DATA IN V/m
0.400
0.350
0.300
0.250
0.200
0.150
0.100
0.050
3.00E8
3.20E8
3.40E8
3.60E8
3.80E8
4.00E8

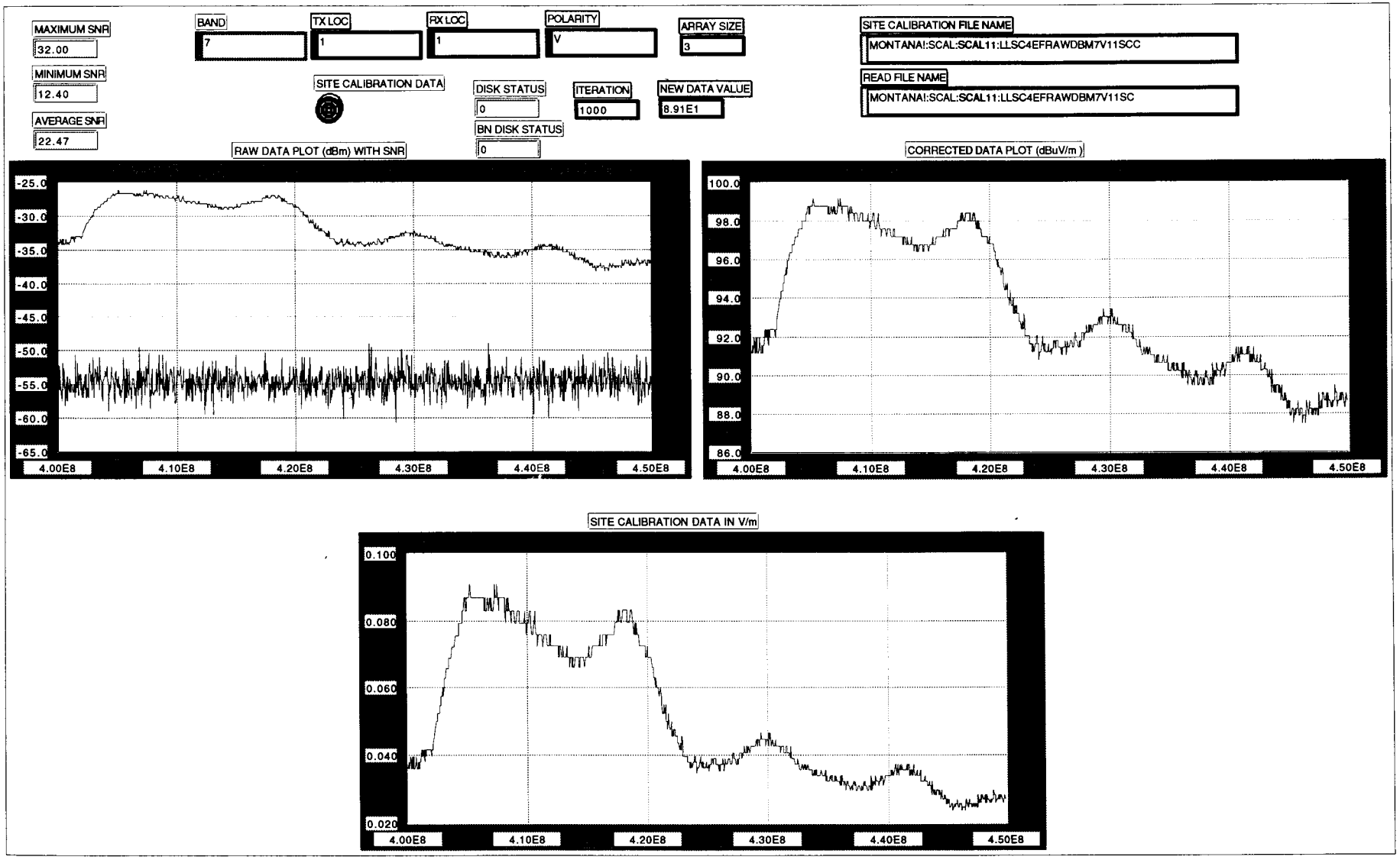
MAXIMUM SNR
32.00
MINIMUM SNR
12.40
AVERAGE SNR
22.47
BAND
7
TX LOC
1
RX LOC
1
POLARITY
V
ARRAY SIZE
3
SITE CALIBRATION FILE NAME
MONTANA!:SCAL:SCAL11:LLSC4EFRAWDBM7V11SCC
READ FILE NAME
MONTANA!:SCAL:SCAL11:LLSC4EFRAWDBM7V11SC
SITE CALIBRATION DATA
DISK STATUS
0
ITERATION
1000
NEW DATA VALUE
8.91E1
BN DISK STATUS
0
RAW DATA PLOT (dBm) WITH SNR
-25.0
-30.0
-35.0
-40.0
-45.0
-50.0
-55.0
-60.0
-65.0
4.00E8
4.10E8
4.20E8
4.30E8
4.40E8
4.50E8
CORRECTED DATA PLOT (dBuV/m)
100.0
98.0
96.0
94.0
92.0
90.0
88.0
86.0
4.00E8
4.10E8
4.20E8
4.30E8
4.40E8
4.50E8
SITE CALIBRATION DATA IN V/m
0.100
0.080
0.060
0.040
0.020
4.00E8
4.10E8
4.20E8
4.30E8
4.40E8
4.50E8

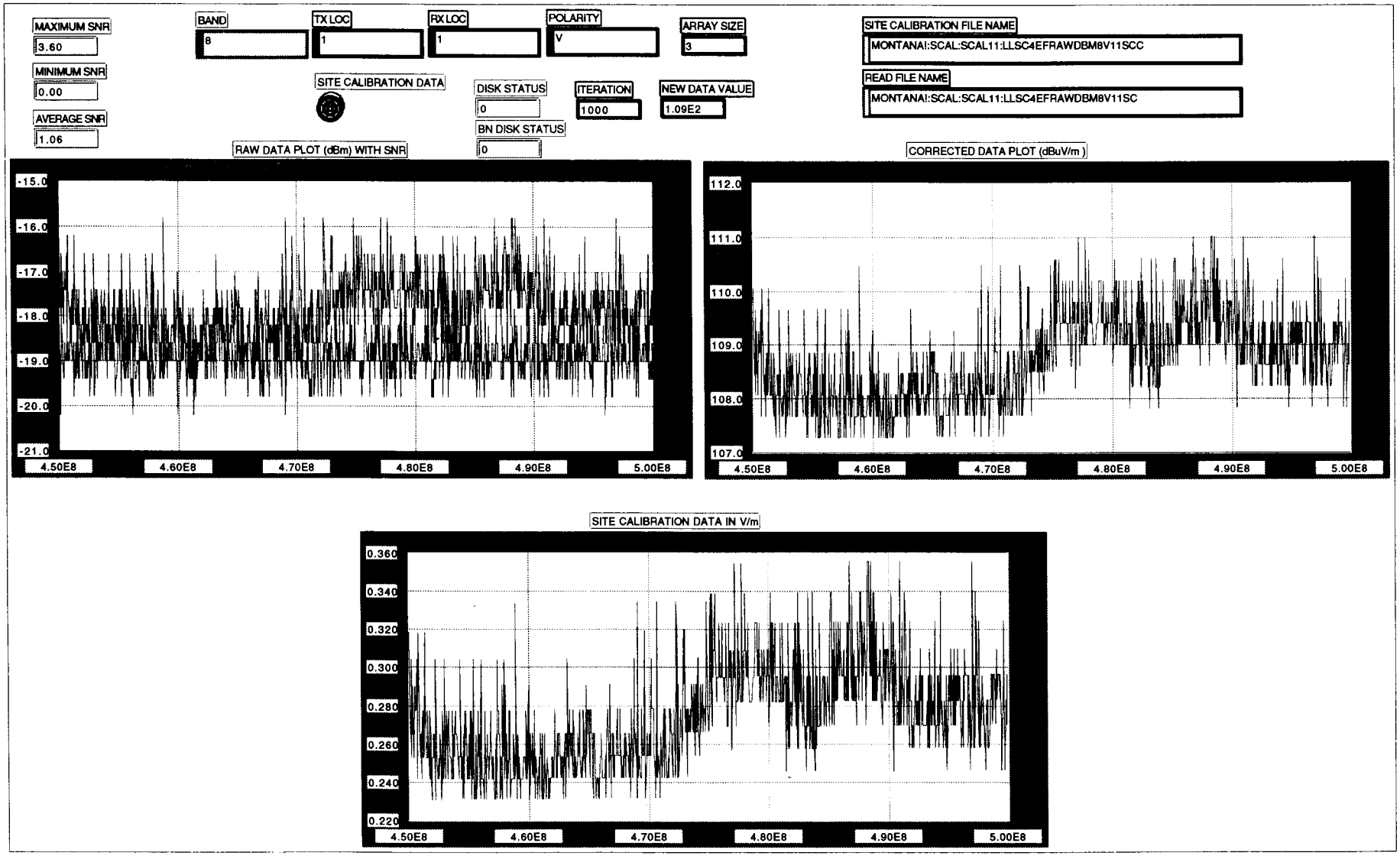
MAXIMUM SNR
3.60
MINIMUM SNR
0.00
AVERAGE SNR
1.06
BAND
8
TX LOC
1
RX LOC
1
POLARITY
V
ARRAY SIZE
3
SITE CALIBRATION FILE NAME
MONTANA!:SCAL:SCAL11:LLSC4EFRAWDBM8V11SCC
READ FILE NAME
MONTANA!:SCAL:SCAL11:LLSC4EFRAWDBM8V11SC
SITE CALIBRATION DATA
DISK STATUS
0
BN DISK STATUS
0
ITERATION
1000
NEW DATA VALUE
1.09E2
RAW DATA PLOT (dBm) WITH SNR
-15.0
-16.0
-17.0
-18.0
-19.0
-20.0
-21.0
4.50E8
4.60E8
4.70E8
4.80E8
4.90E8
5.00E8
CORRECTED DATA PLOT (dBuV/m)
112.0
111.0
110.0
109.0
108.0
107.0
4.50E8
4.60E8
4.70E8
4.80E8
4.90E8
5.00E8
SITE CALIBRATION DATA IN V/m
0.360
0.340
0.320
0.300
0.280
0.260
0.240
0.220
4.50E8
4.60E8
4.70E8
4.80E8
4.90E8
5.00E8

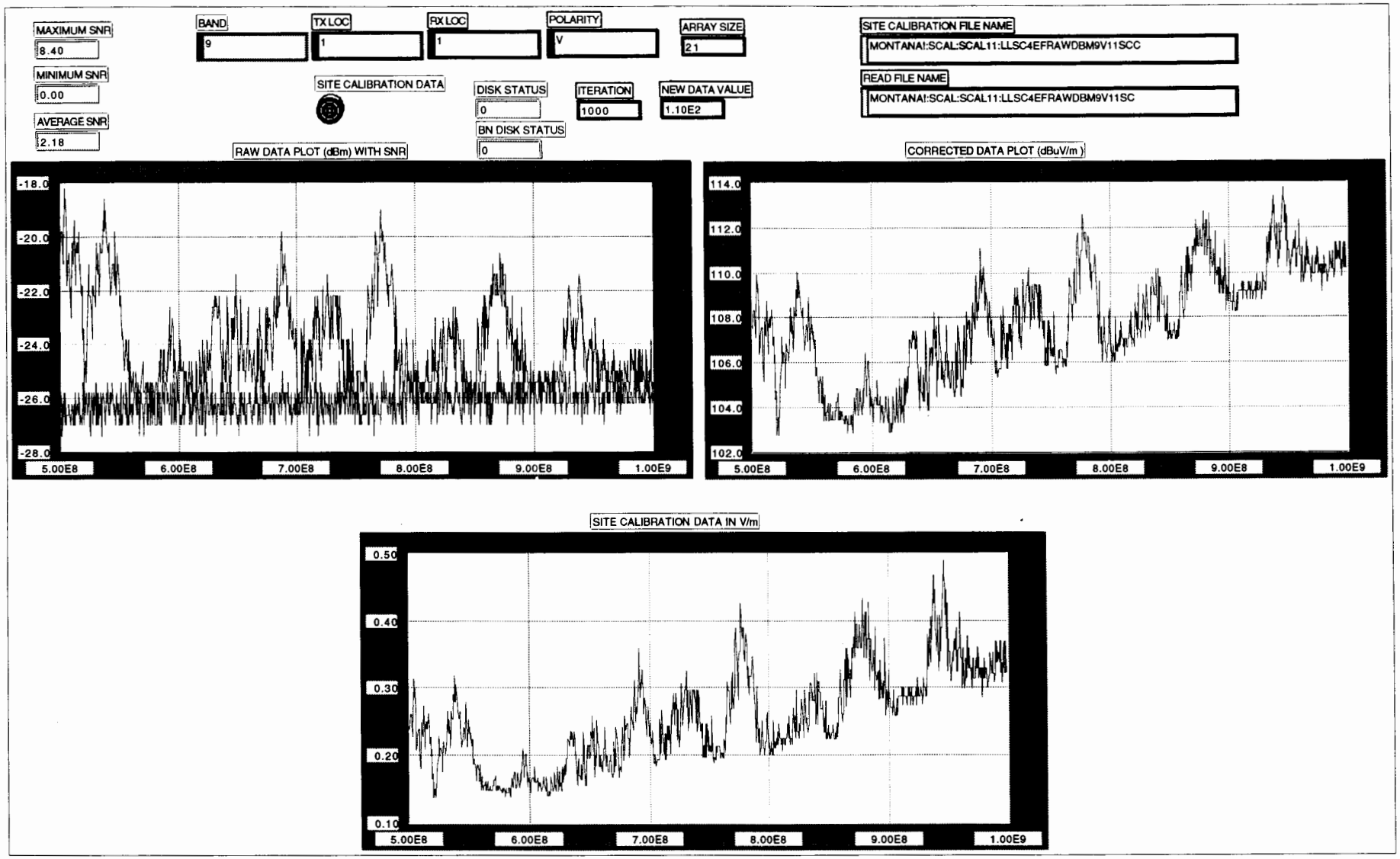
MAXIMUM SNR
8.40
MINIMUM SNR
0.00
AVERAGE SNR
2.18
BAND
9
TX LOC
1
RX LOC
1
POLARITY
V
ARRAY SIZE
21
SITE CALIBRATION FILE NAME
MONTANA!:SCAL:SCAL11:LLSC4EFRAWDBM9V11SCC
READ FILE NAME
MONTANA!:SCAL:SCAL11:LLSC4EFRAWDBM9V11SC
SITE CALIBRATION DATA
DISK STATUS
0
BN DISK STATUS
0
ITERATION
1000
NEW DATA VALUE
1.10E2
RAW DATA PLOT (dBm) WITH SNR
-18.0
-20.0
-22.0
-24.0
-26.0
-28.0
5.00E8
6.00E8
7.00E8
8.00E8
9.00E8
1.00E9
CORRECTED DATA PLOT (dBuV/m)
114.0
112.0
110.0
108.0
106.0
104.0
102.0
5.00E8
6.00E8
7.00E8
8.00E8
9.00E8
1.00E9
SITE CALIBRATION DATA IN V/m
0.50
0.40
0.30
0.20
0.10
5.00E8
6.00E8
7.00E8
8.00E8
9.00E8
1.00E9

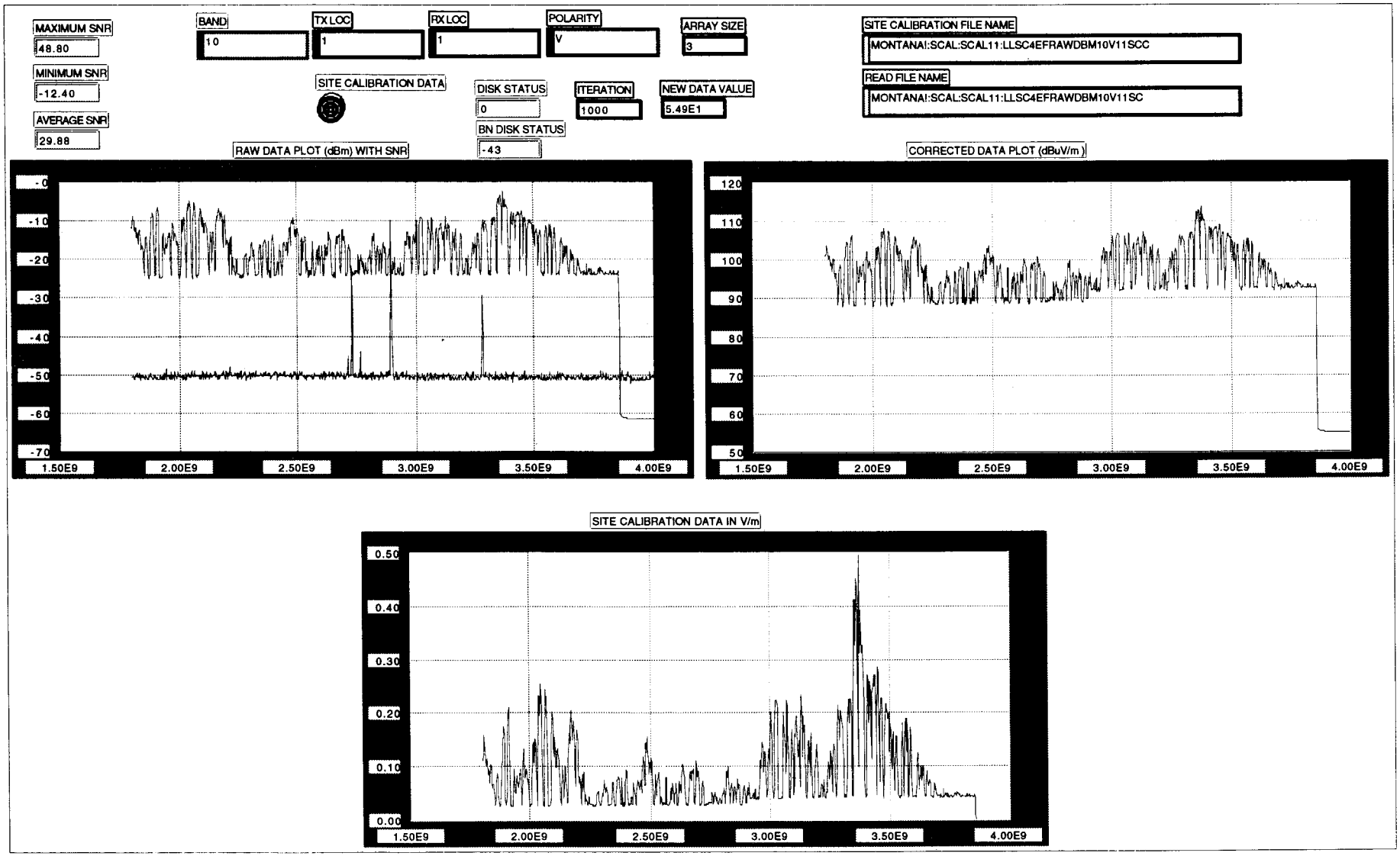
MAXIMUM SNR
48.80
MINIMUM SNR
-12.40
AVERAGE SNR
29.88
BAND
10
TX LOC
1
RX LOC
1
POLARITY
V
ARRAY SIZE
3
SITE CALIBRATION FILE NAME
MONTANA!:SCAL:SCAL11:LLSC4EFRAWDBM10V11SCC
READ FILE NAME
MONTANA!:SCAL:SCAL11:LLSC4EFRAWDBM10V11SC
SITE CALIBRATION DATA
DISK STATUS
0
ITERATION
1000
NEW DATA VALUE
5.49E1
BN DISK STATUS
-43
RAW DATA PLOT (dBm) WITH SNR
-0
-10
-20
-30
-40
-50
-60
-70
1.50E9
2.00E9
2.50E9
3.00E9
3.50E9
4.00E9
CORRECTED DATA PLOT (dBuV/m)
120
110
100
90
80
70
60
50
1.50E9
2.00E9
2.50E9
3.00E9
3.50E9
4.00E9
SITE CALIBRATION DATA IN V/m
0.50
0.40
0.30
0.20
0.10
0.00
1.50E9
2.00E9
2.50E9
3.00E9
3.50E9
4.00E9

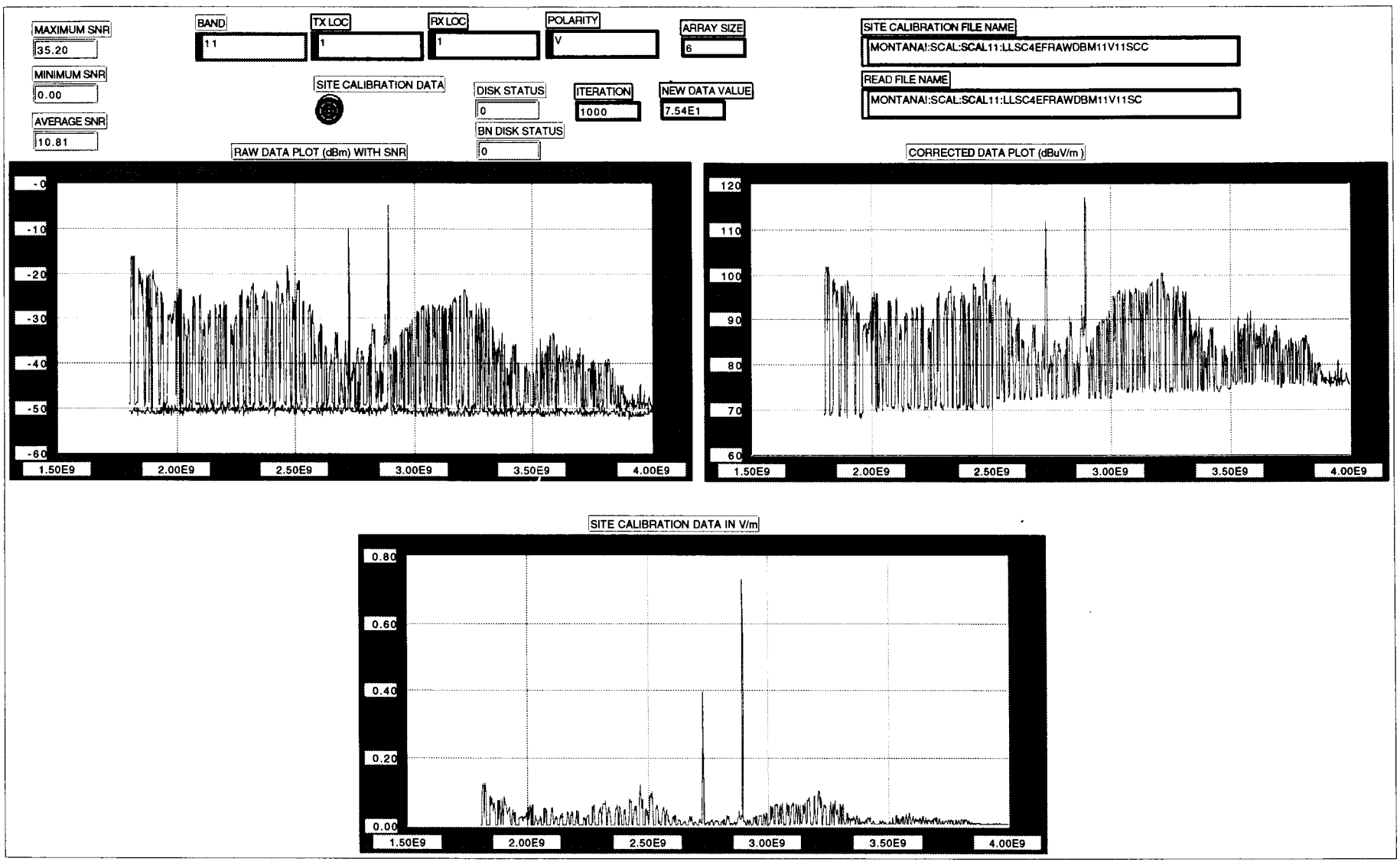
MAXIMUM SNR
35.20
MINIMUM SNR
0.00
AVERAGE SNR
10.81
BAND
11
TX LOC
1
RX LOC
1
POLARITY
V
ARRAY SIZE
6
SITE CALIBRATION FILE NAME
MONTANA:SCAL:SCAL11:LLSC4EFRAWDBM11V11SCC
READ FILE NAME
MONTANA:SCAL:SCAL11:LLSC4EFRAWDBM11V11SC
SITE CALIBRATION DATA
DISK STATUS
0
BN DISK STATUS
0
ITERATION
1000
NEW DATA VALUE
7.54E1
RAW DATA PLOT (dBm) WITH SNR
-0
-10
-20
-30
-40
-50
-60
1.50E9
2.00E9
2.50E9
3.00E9
3.50E9
4.00E9
CORRECTED DATA PLOT (dBuV/m)
120
110
100
90
80
70
60
1.50E9
2.00E9
2.50E9
3.00E9
3.50E9
4.00E9
SITE CALIBRATION DATA IN V/m
0.80
0.60
0.40
0.20
0.00
1.50E9
2.00E9
2.50E9
3.00E9
3.50E9
4.00E9

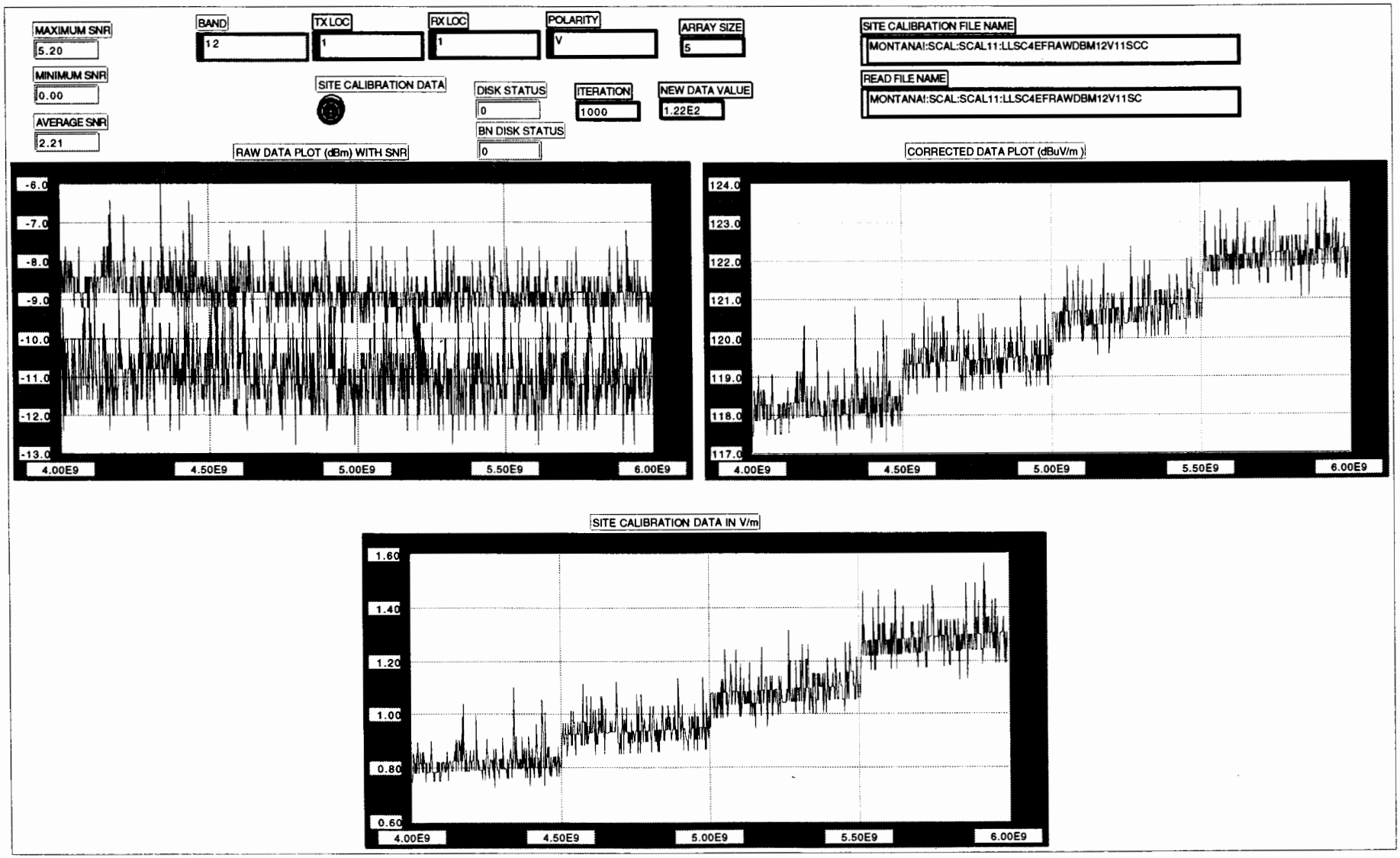
MAXIMUM SNR
5.20
MINIMUM SNR
0.00
AVERAGE SNR
2.21
BAND
12
TX LOC
1
RX LOC
1
POLARITY
V
ARRAY SIZE
5
SITE CALIBRATION FILE NAME
MONTANA!:SCAL:SCAL11:LLSC4EFRAWDBM12V11SCC
READ FILE NAME
MONTANA!:SCAL:SCAL11:LLSC4EFRAWDBM12V11SC
SITE CALIBRATION DATA
DISK STATUS
0
ITERATION
1000
NEW DATA VALUE
1.22E2
BN DISK STATUS
0
RAW DATA PLOT (dBm) WITH SNR
-6.0
-7.0
-8.0
-9.0
-10.0
-11.0
-12.0
-13.0
4.00E9
4.50E9
5.00E9
5.50E9
6.00E9
CORRECTED DATA PLOT (dBuV/m)
124.0
123.0
122.0
121.0
120.0
119.0
118.0
117.0
4.00E9
4.50E9
5.00E9
5.50E9
6.00E9
SITE CALIBRATION DATA IN V/m
1.60
1.40
1.20
1.00
0.80
0.60
4.00E9
4.50E9
5.00E9
5.50E9
6.00E9

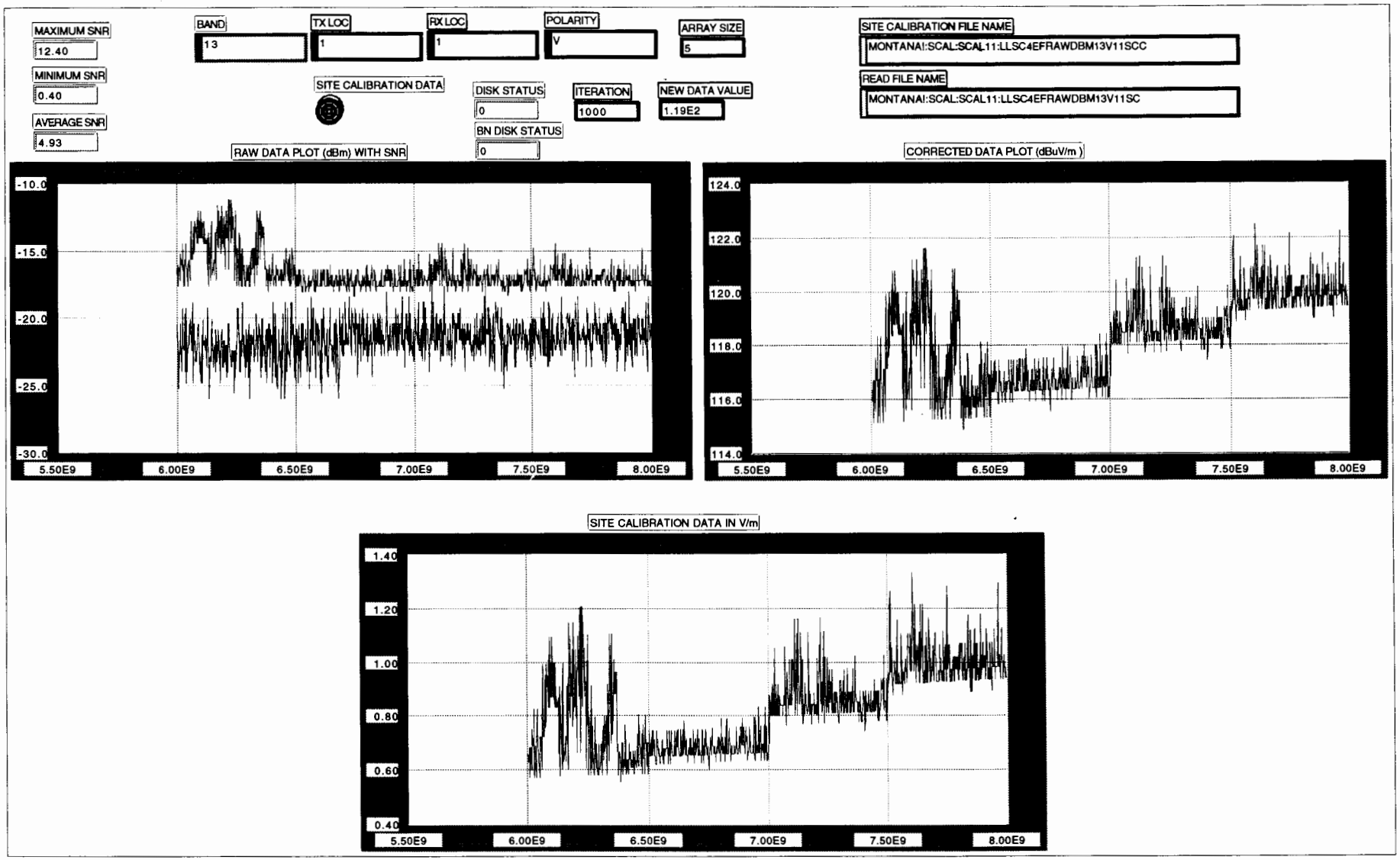
MAXIMUM SNR
12.40
MINIMUM SNR
0.40
AVERAGE SNR
4.93
BAND
13
TX LOC
1
RX LOC
1
POLARITY
V
ARRAY SIZE
5
SITE CALIBRATION FILE NAME
MONTANA!:SCAL:SCAL11:LLSC4EFRAWDBM13V11SCC
READ FILE NAME
MONTANA!:SCAL:SCAL11:LLSC4EFRAWDBM13V11SC
SITE CALIBRATION DATA
DISK STATUS
0
ITERATION
1000
NEW DATA VALUE
1.19E2
BN DISK STATUS
0
RAW DATA PLOT (dBm) WITH SNR
-10.0
-15.0
-20.0
-25.0
-30.0
5.50E9
6.00E9
6.50E9
7.00E9
7.50E9
8.00E9
CORRECTED DATA PLOT (dBuV/m)
124.0
122.0
120.0
118.0
116.0
114.0
5.50E9
6.00E9
6.50E9
7.00E9
7.50E9
8.00E9
SITE CALIBRATION DATA IN V/m
1.40
1.20
1.00
0.80
0.60
0.40
5.50E9
6.00E9
6.50E9
7.00E9
7.50E9
8.00E9

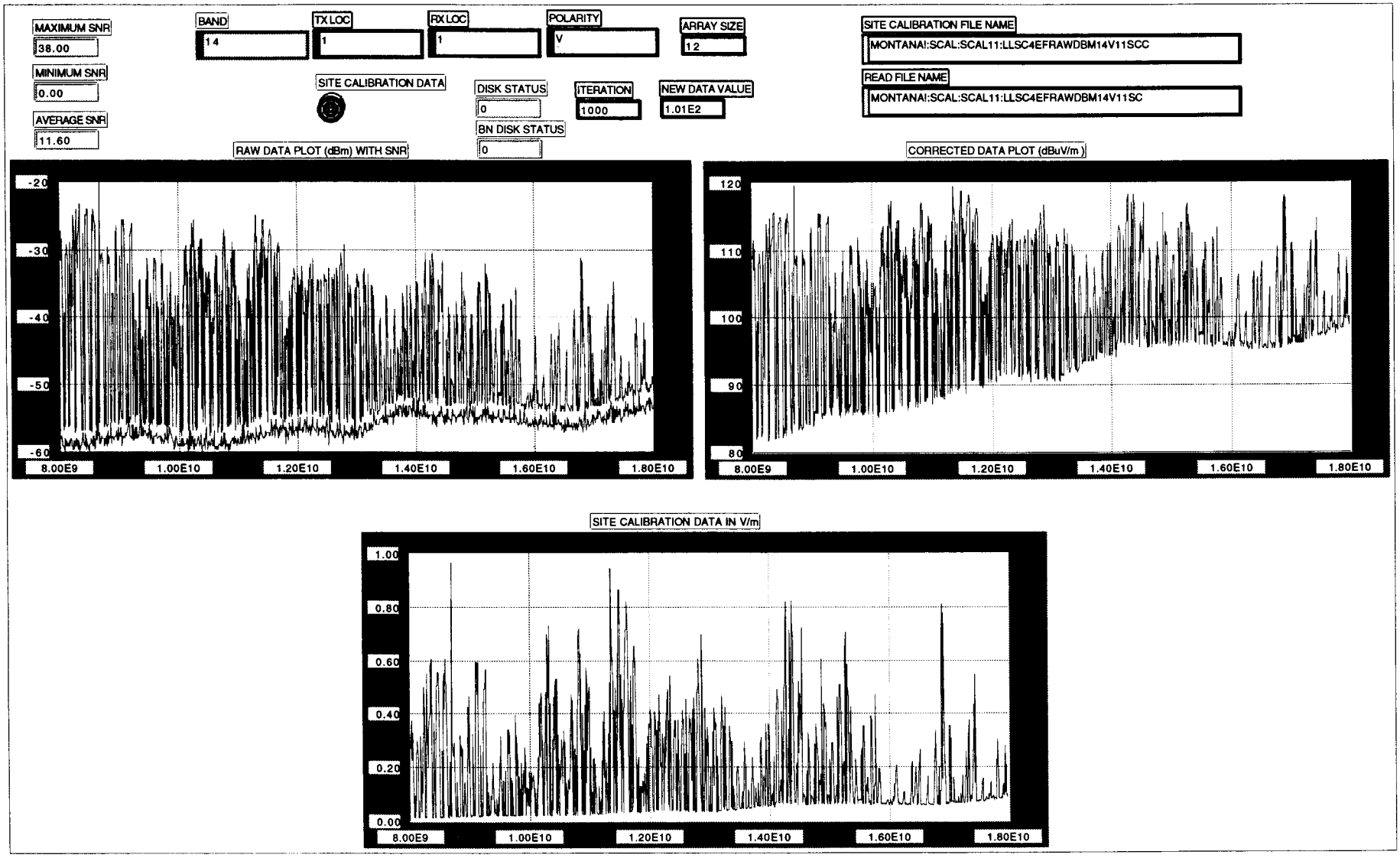
MAXIMUM SNR
38.00
MINIMUM SNR
0.00
AVERAGE SNR
11.60
BAND
14
TX LOC
1
RX LOC
1
POLARITY
V
ARRAY SIZE
12
SITE CALIBRATION FILE NAME
MONTANA!:SCAL:SCAL11:LLSC4EFRAWDBM14V11SCC
READ FILE NAME
MONTANA!:SCAL:SCAL11:LLSC4EFRAWDBM14V11SC
SITE CALIBRATION DATA
DISK STATUS
0
BN DISK STATUS
0
ITERATION
1000
NEW DATA VALUE
1.01E2
RAW DATA PLOT (dBm) WITH SNR
-20
-30
-40
-50
-60
8.00E9
1.00E10
1.20E10
1.40E10
1.60E10
1.80E10
CORRECTED DATA PLOT (dBuV/m)
120
110
100
90
80
8.00E9
1.00E10
1.20E10
1.40E10
1.60E10
1.80E10
SITE CALIBRATION DATA IN V/m
1.00
0.80
0.60
0.40
0.20
0.00
8.00E9
1.00E10
1.20E10
1.40E10
1.60E10
1.80E10

SECTION 1-2
SCAL SET TWO DATA PLOTS

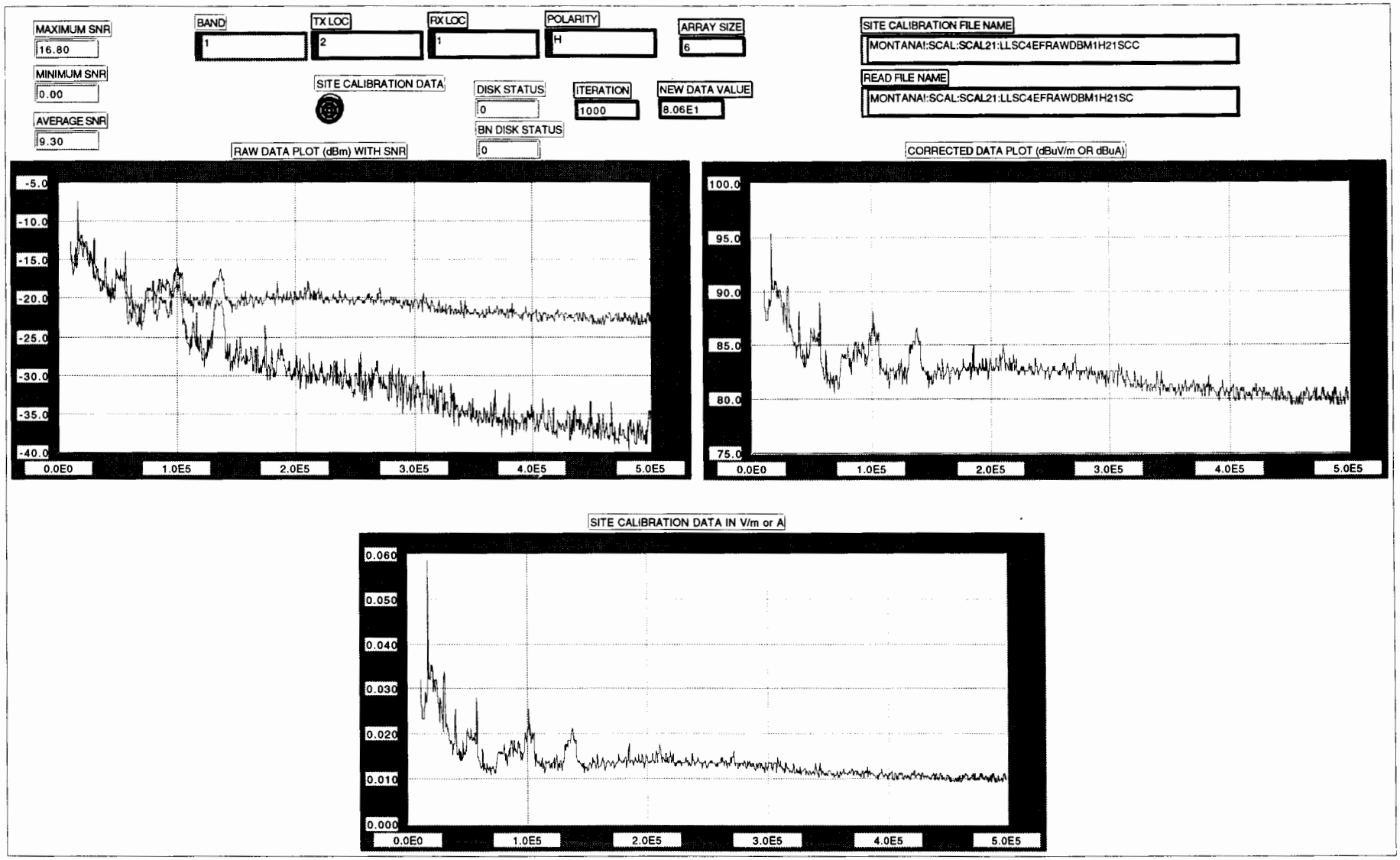
MAXIMUM SNR
16.80
MINIMUM SNR
0.00
AVERAGE SNR
9.30
BAND
1
TX LOC
2
RX LOC
1
POLARITY
H
ARRAY SIZE
6
SITE CALIBRATION FILE NAME
MONTANA!:SCAL:SCAL21:LLSC4EFRAWDBM1H21SCC
READ FILE NAME
MONTANA!:SCAL:SCAL21:LLSC4EFRAWDBM1H21SC
SITE CALIBRATION DATA
DISK STATUS
0
ITERATION
1000
NEW DATA VALUE
8.06E1
BN DISK STATUS
0
RAW DATA PLOT (dBm) WITH SNR
-5.0
-10.0
-15.0
-20.0
-25.0
-30.0
-35.0
-40.0
0.0E0
1.0E5
2.0E5
3.0E5
4.0E5
5.0E5
CORRECTED DATA PLOT (dBuV/m OR dBuA)
100.0
95.0
90.0
85.0
80.0
75.0
0.0E0
1.0E5
2.0E5
3.0E5
4.0E5
5.0E5
SITE CALIBRATION DATA IN V/m or A
0.060
0.050
0.040
0.030
0.020
0.010
0.000
0.0E0
1.0E5
2.0E5
3.0E5
4.0E5
5.0E5

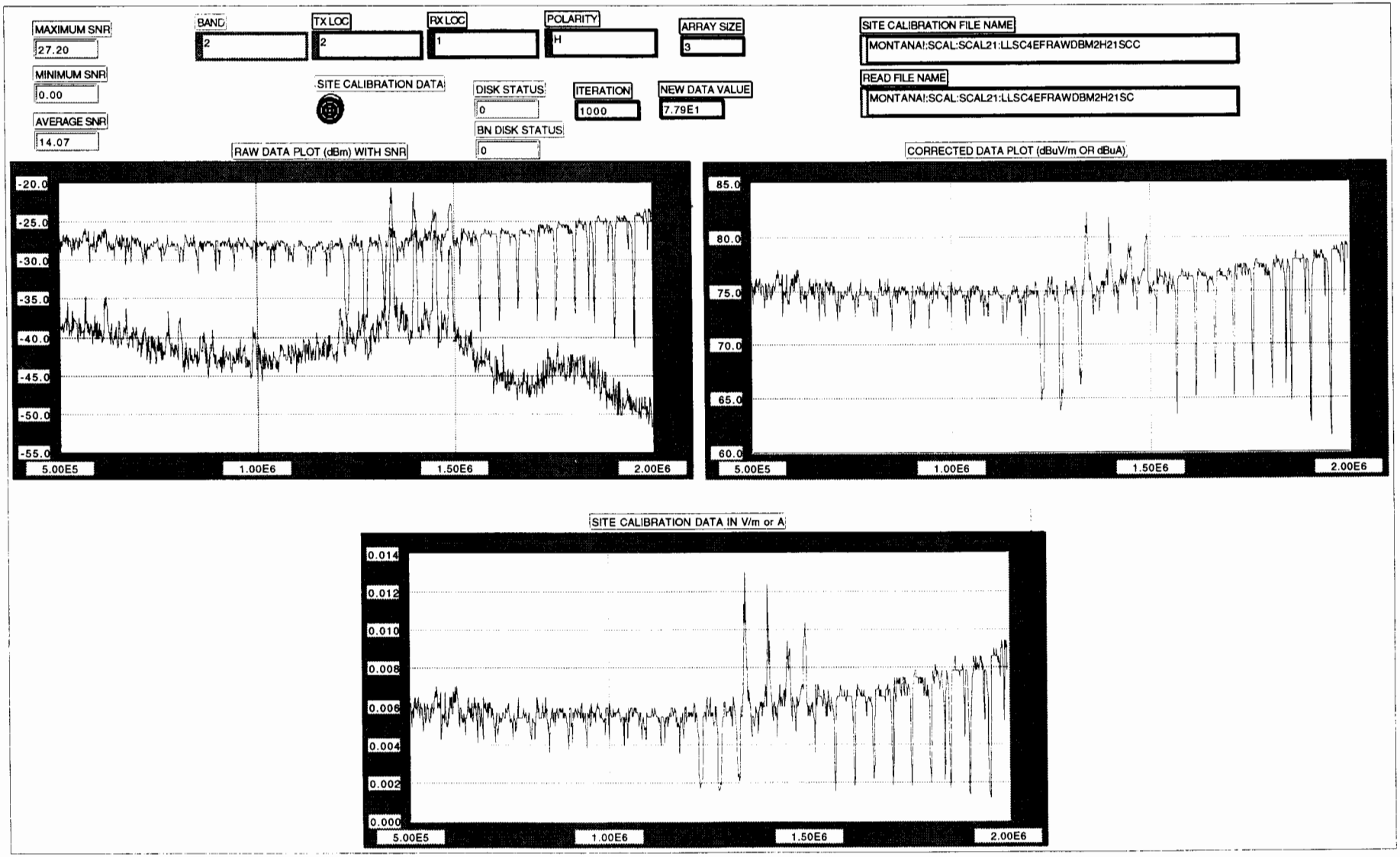
MAXIMUM SNR
27.20
MINIMUM SNR
0.00
AVERAGE SNR
14.07
BAND
2
TX LOC
2
RX LOC
1
POLARITY
H
ARRAY SIZE
3
SITE CALIBRATION FILE NAME
MONTANA!:SCAL:SCAL21:LLSC4EFRAWDBM2H21SCC
READ FILE NAME
MONTANA!:SCAL:SCAL21:LLSC4EFRAWDBM2H21SC
SITE CALIBRATION DATA
DISK STATUS
0
BN DISK STATUS
0
ITERATION
1000
NEW DATA VALUE
7.79E1
RAW DATA PLOT (dBm) WITH SNR
-20.0
-25.0
-30.0
-35.0
-40.0
-45.0
-50.0
-55.0
5.00E5
1.00E6
1.50E6
2.00E6
CORRECTED DATA PLOT (dBuV/m OR dBuA)
85.0
80.0
75.0
70.0
65.0
60.0
5.00E5
1.00E6
1.50E6
2.00E6
SITE CALIBRATION DATA IN V/m or A
0.014
0.012
0.010
0.008
0.006
0.004
0.002
0.000
5.00E5
1.00E6
1.50E6
2.00E6

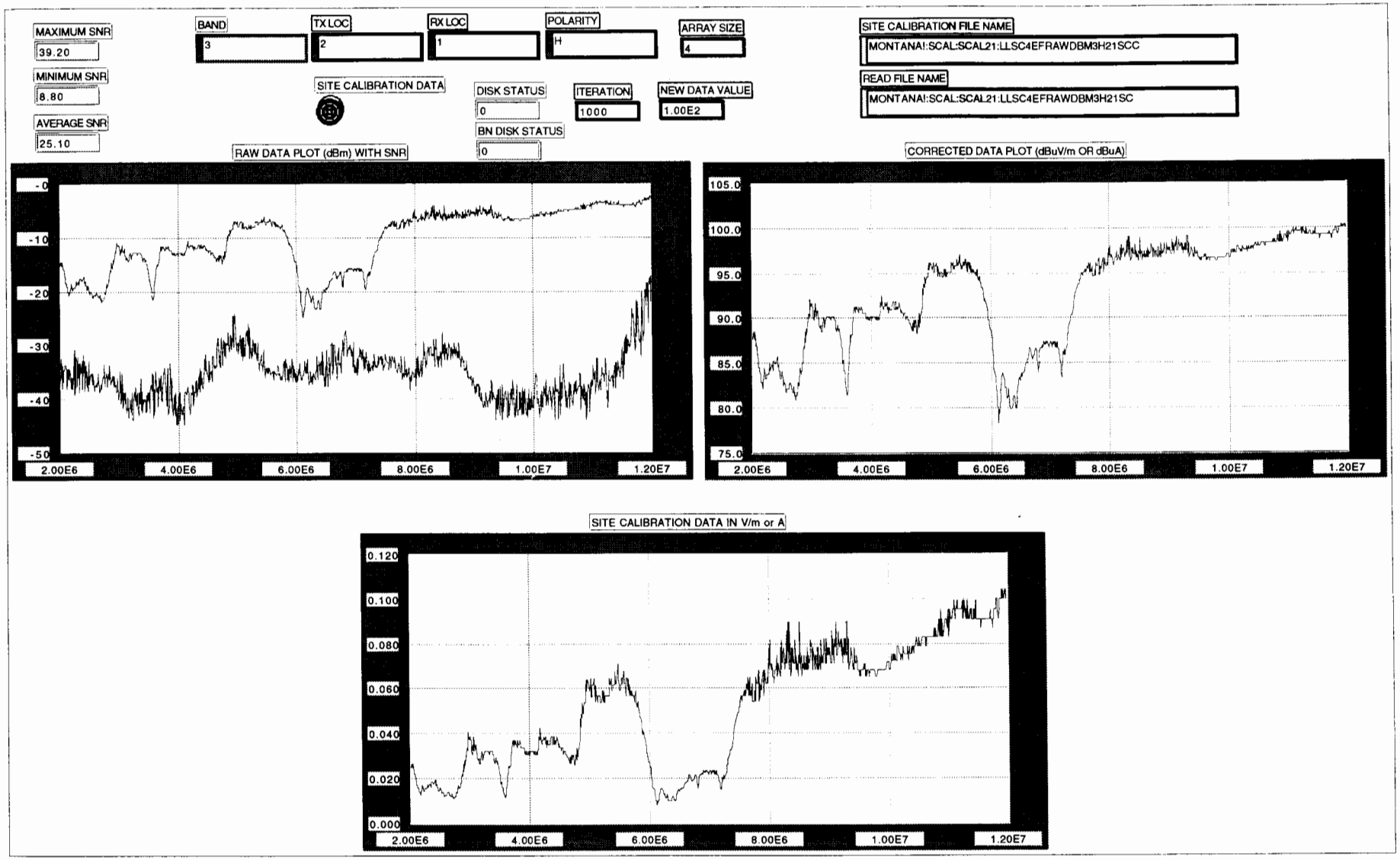
MAXIMUM SNR
39.20
MINIMUM SNR
8.80
AVERAGE SNR
25.10
BAND
3
TX LOC
2
RX LOC
1
POLARITY
H
ARRAY SIZE
4
SITE CALIBRATION FILE NAME
MONTANA!:SCAL:SCAL21:LLSC4EFRAWDBM3H21SCC
READ FILE NAME
MONTANA!:SCAL:SCAL21:LLSC4EFRAWDBM3H21SC
SITE CALIBRATION DATA
DISK STATUS
0
ITERATION
1000
NEW DATA VALUE
1.00E2
BN DISK STATUS
0
RAW DATA PLOT (dBm) WITH SNR
-0
-10
-20
-30
-40
-50
2.00E6
4.00E6
6.00E6
8.00E6
1.00E7
1.20E7
CORRECTED DATA PLOT (dBuV/m OR dBuA)
105.0
100.0
95.0
90.0
85.0
80.0
75.0
2.00E6
4.00E6
6.00E6
8.00E6
1.00E7
1.20E7
SITE CALIBRATION DATA IN V/m or A
0.120
0.100
0.080
0.060
0.040
0.020
0.000
2.00E6
4.00E6
6.00E6
8.00E6
1.00E7
1.20E7

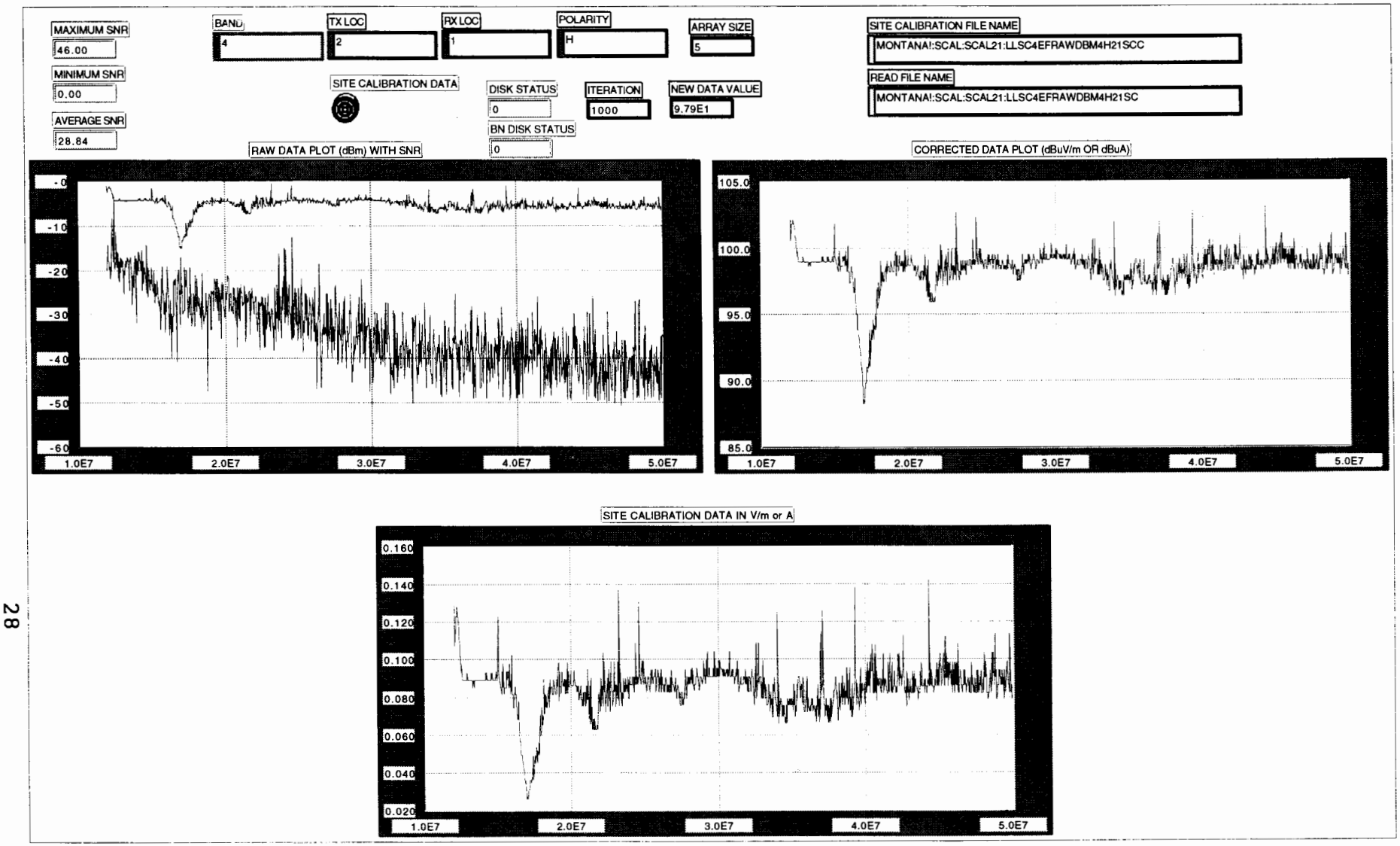
MAXIMUM SNR
46.00
MINIMUM SNR
0.00
AVERAGE SNR
28.84
BAND
4
TX LOC
2
RX LOC
1
POLARITY
H
ARRAY SIZE
5
SITE CALIBRATION FILE NAME
MONTANA!:SCAL:SCAL21:LLSC4EFRAWDBM4H21SCC
READ FILE NAME
MONTANA!:SCAL:SCAL21:LLSC4EFRAWDBM4H21SC
SITE CALIBRATION DATA
DISK STATUS
0
ITERATION
1000
NEW DATA VALUE
9.79E1
BN DISK STATUS
0
RAW DATA PLOT (dBm) WITH SNR
-0
-10
-20
-30
-40
-50
-60
1.0E7
2.0E7
3.0E7
4.0E7
5.0E7
CORRECTED DATA PLOT (dBuV/m OR dBuA)
105.0
100.0
95.0
90.0
85.0
1.0E7
2.0E7
3.0E7
4.0E7
5.0E7
SITE CALIBRATION DATA IN V/m or A
0.160
0.140
0.120
0.100
0.080
0.060
0.040
0.020
1.0E7
2.0E7
3.0E7
4.0E7
5.0E7

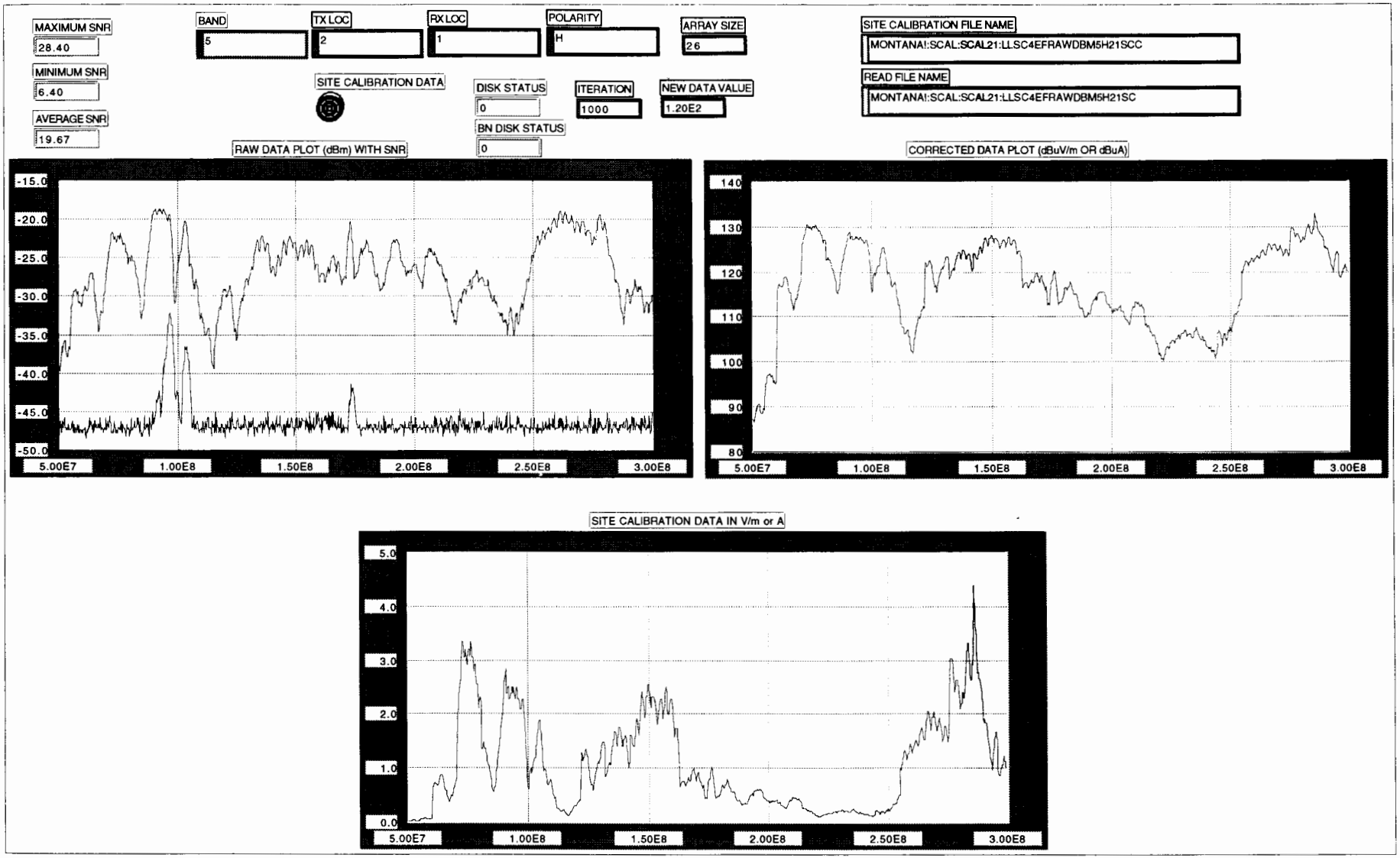
MAXIMUM SNR
28.40
MINIMUM SNR
6.40
AVERAGE SNR
19.67
BAND
5
TX LOC
2
RX LOC
1
POLARITY
H
ARRAY SIZE
26
SITE CALIBRATION DATA
DISK STATUS
0
BN DISK STATUS
0
ITERATION
1000
NEW DATA VALUE
1.20E2
SITE CALIBRATION FILE NAME
MONTANA!:SCAL:SCAL21:LLSC4EFRAWDBM5H21SCC
READ FILE NAME
MONTANA!:SCAL:SCAL21:LLSC4EFRAWDBM5H21SC
RAW DATA PLOT (dBm) WITH SNR
-15.0
-20.0
-25.0
-30.0
-35.0
-40.0
-45.0
-50.0
5.00E7
1.00E8
1.50E8
2.00E8
2.50E8
3.00E8
CORRECTED DATA PLOT (dBuV/m OR dBuA)
140
130
120
110
100
90
80
5.00E7
1.00E8
1.50E8
2.00E8
2.50E8
3.00E8
SITE CALIBRATION DATA IN V/m or A
5.0
4.0
3.0
2.0
1.0
0.0
5.00E7
1.00E8
1.50E8
2.00E8
2.50E8
3.00E8

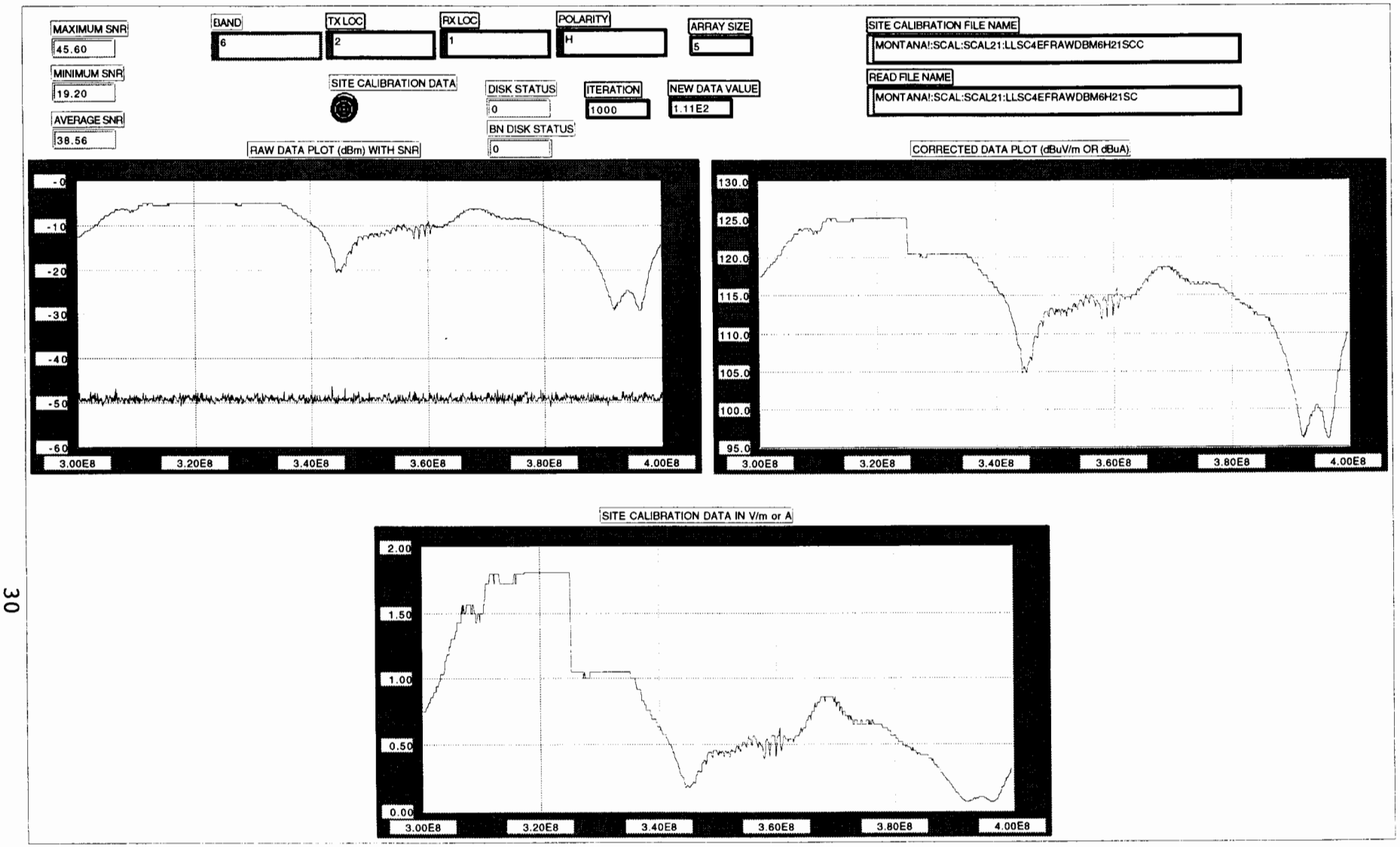
MAXIMUM SNR
45.60
MINIMUM SNR
19.20
AVERAGE SNR
38.56
BAND
6
TX LOC
2
RX LOC
1
POLARITY
H
ARRAY SIZE
5
SITE CALIBRATION FILE NAME
MONTANA!:SCAL:SCAL21:LLSC4EFRAWDBM6H21SCC
READ FILE NAME
MONTANA!:SCAL:SCAL21:LLSC4EFRAWDBM6H21SC
SITE CALIBRATION DATA
DISK STATUS
0
BN DISK STATUS
0
ITERATION
1000
NEW DATA VALUE
1.11E2
RAW DATA PLOT (dBm) WITH SNR
-0
-10
-20
-30
-40
-50
-60
3.00E8
3.20E8
3.40E8
3.60E8
3.80E8
4.00E8
CORRECTED DATA PLOT (dBuV/m OR dBuA)
130.0
125.0
120.0
115.0
110.0
105.0
100.0
95.0
3.00E8
3.20E8
3.40E8
3.60E8
3.80E8
4.00E8
SITE CALIBRATION DATA IN V/m or A
2.00
1.50
1.00
0.50
0.00
3.00E8
3.20E8
3.40E8
3.60E8
3.80E8
4.00E8

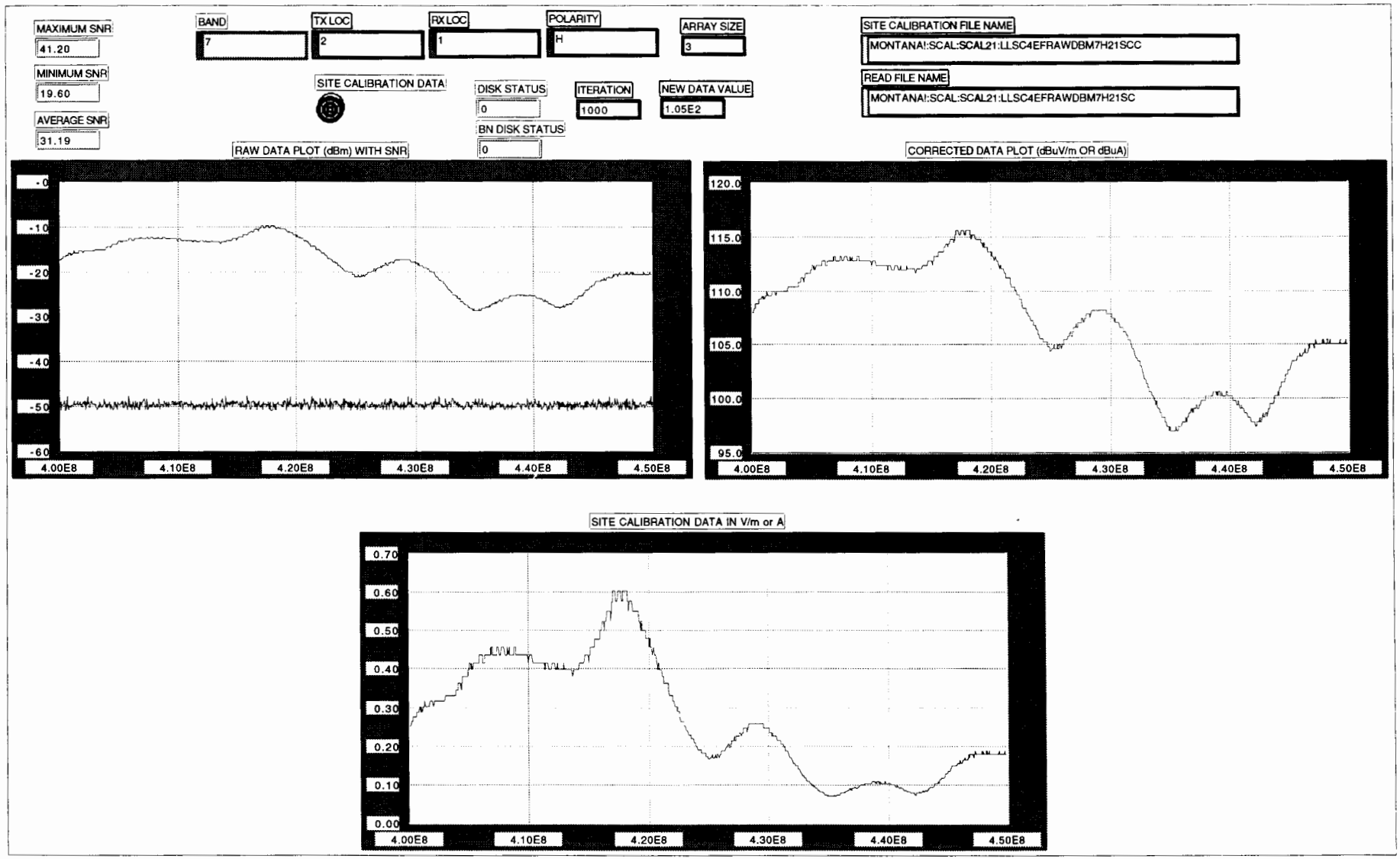
MAXIMUM SNR
41.20
MINIMUM SNR
19.60
AVERAGE SNR
31.19
BAND
7
TX LOC
2
RX LOC
1
POLARITY
H
ARRAY SIZE
3
SITE CALIBRATION FILE NAME
MONTANA!:SCAL:SCAL21:LLSC4EFRAWDBM7H21SCC
READ FILE NAME
MONTANA!:SCAL:SCAL21:LLSC4EFRAWDBM7H21SC
SITE CALIBRATION DATA
DISK STATUS
0
ITERATION
1000
NEW DATA VALUE
1.05E2
BN DISK STATUS
0
RAW DATA PLOT (dBm) WITH SNR
-0
-10
-20
-30
-40
-50
-60
4.00E8
4.10E8
4.20E8
4.30E8
4.40E8
4.50E8
CORRECTED DATA PLOT (dBuV/m OR dBuA)
120.0
115.0
110.0
105.0
100.0
95.0
4.00E8
4.10E8
4.20E8
4.30E8
4.40E8
4.50E8
SITE CALIBRATION DATA IN V/m or A
0.70
0.60
0.50
0.40
0.30
0.20
0.10
0.00
4.00E8
4.10E8
4.20E8
4.30E8
4.40E8
4.50E8

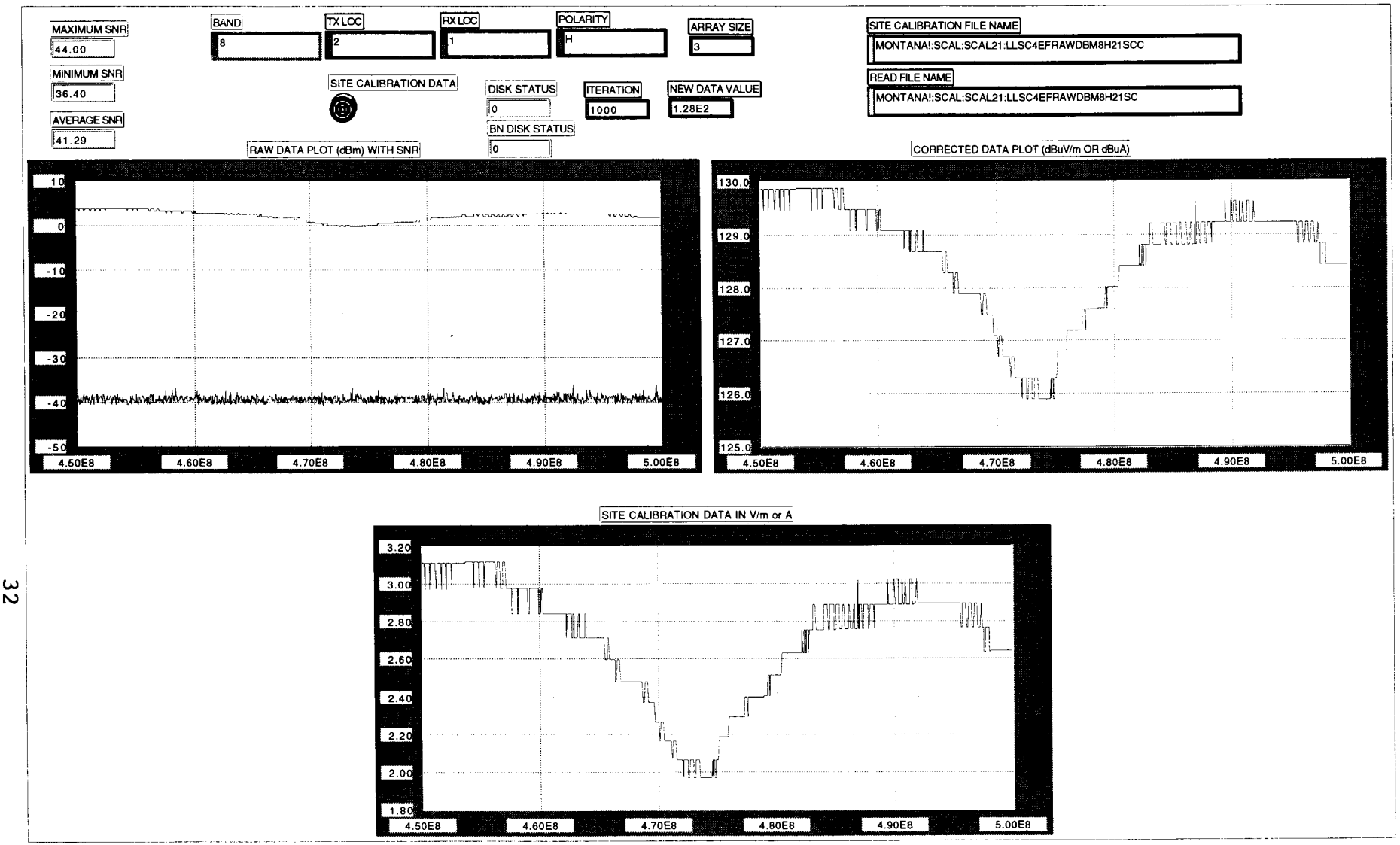
MAXIMUM SNR
44.00
MINIMUM SNR
36.40
AVERAGE SNR
41.29
BAND
8
TX LOC
2
RX LOC
1
POLARITY
H
ARRAY SIZE
3
SITE CALIBRATION FILE NAME
MONTANA!:SCAL:SCAL21:LLSC4EFRAWDBM8H21SCC
READ FILE NAME
MONTANA!:SCAL:SCAL21:LLSC4EFRAWDBM8H21SC
SITE CALIBRATION DATA
DISK STATUS
0
BN DISK STATUS
0
ITERATION
1000
NEW DATA VALUE
1.28E2
RAW DATA PLOT (dBm) WITH SNR
10
0
-10
-20
-30
-40
-50
4.50E8
4.60E8
4.70E8
4.80E8
4.90E8
5.00E8
CORRECTED DATA PLOT (dBuV/m OR dBuA)
130.0
129.0
128.0
127.0
126.0
125.0
4.50E8
4.60E8
4.70E8
4.80E8
4.90E8
5.00E8
SITE CALIBRATION DATA IN V/m or A
3.20
3.00
2.80
2.60
2.40
2.20
2.00
1.80
4.50E8
4.60E8
4.70E8
4.80E8
4.90E8
5.00E8

MAXIMUM SNR: 60.80

MINIMUM SNR: 1.20

AVERAGE SNR: 52.08

BAND: 9

TX LOC: 2

RX LOC: 1

POLARITY: H

ARRAY SIZE: 21

SITE CALIBRATION DATA

DISK STATUS: 0

BN DISK STATUS: 0

ITERATION: 1000

NEW DATA VALUE: 9.04E1

SITE CALIBRATION FILE NAME: MONTANA!:SCAL:SCAL21:LLSC4EFRAWDBM9H21SCC

READ FILE NAME: MONTANA!:SCAL:SCAL21:LLSC4EFRAWDBM9H21SC

RAW DATA PLOT (dBm) WITH SNR

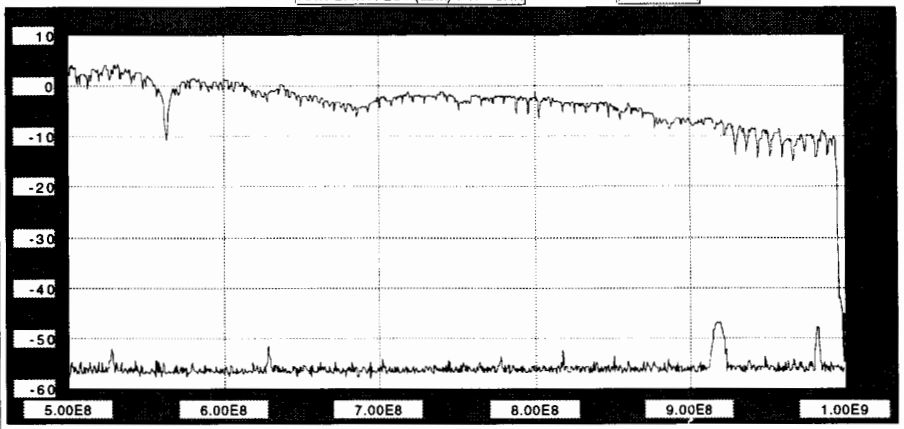

CORRECTED DATA PLOT (dBuV/m OR dBuA)

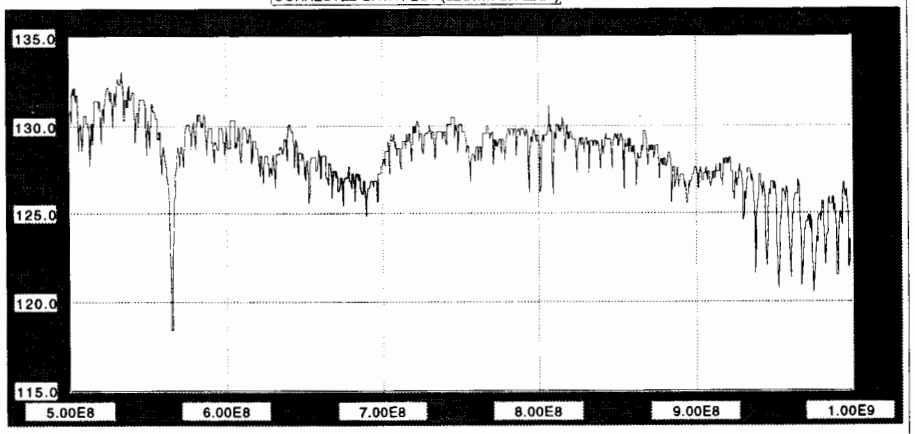

SITE CALIBRATION DATA IN V/m or A

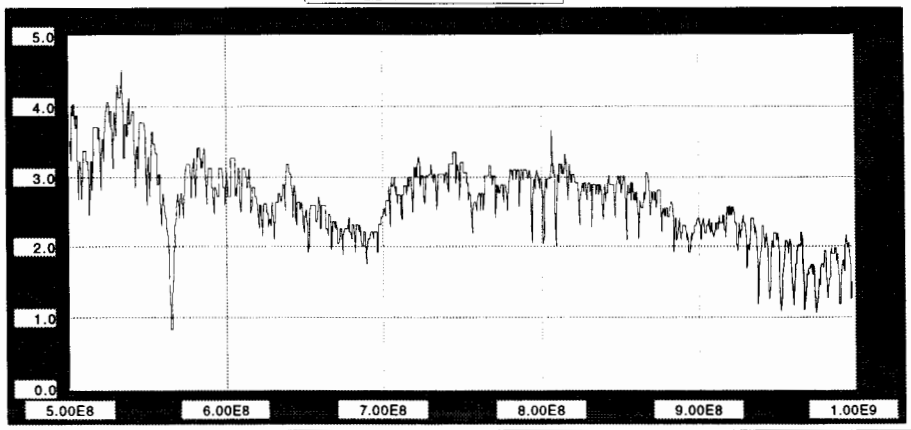

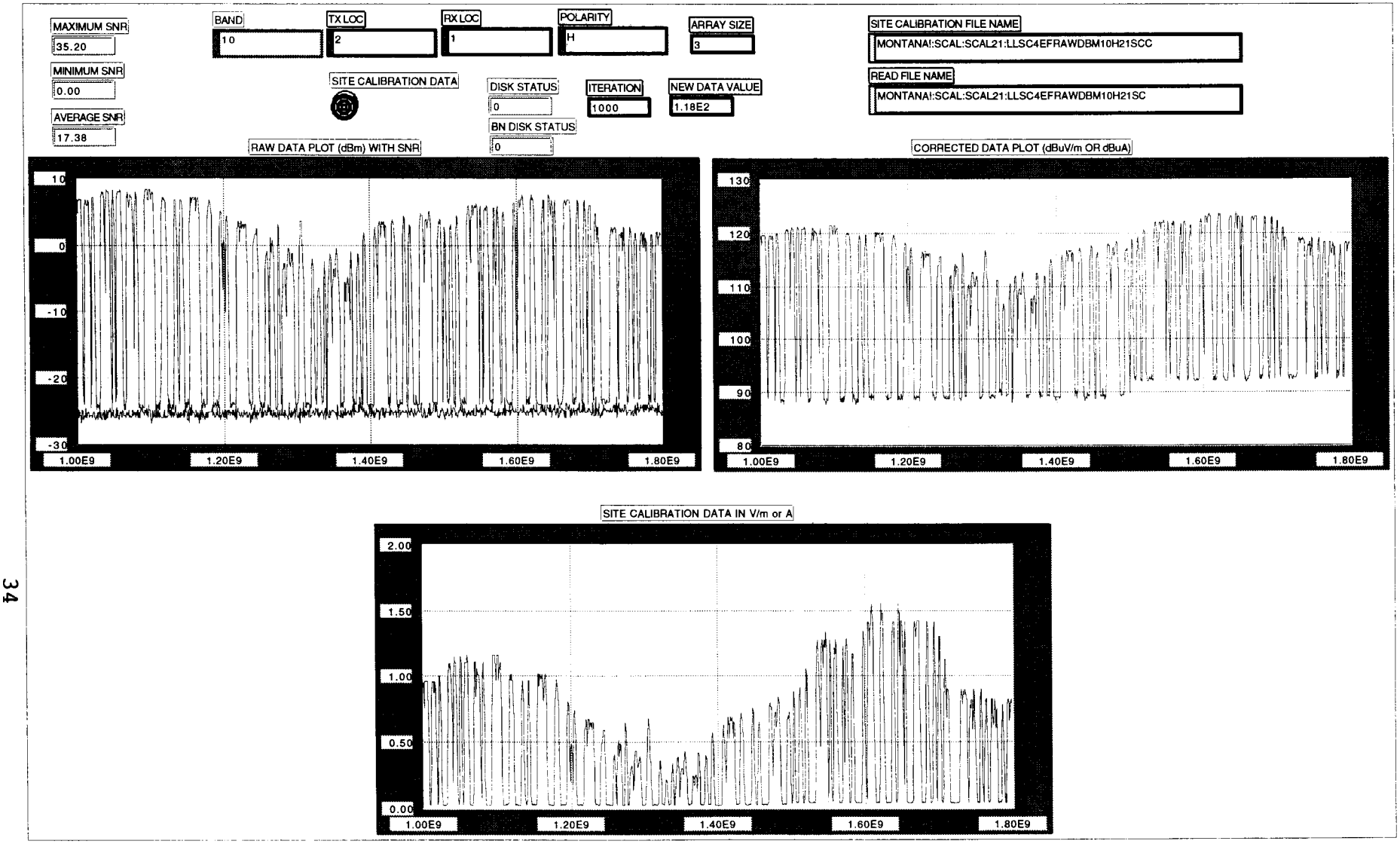
MAXIMUM SNR
35.20
MINIMUM SNR
0.00
AVERAGE SNR
17.38
BAND
10
TX LOC
2
RX LOC
1
POLARITY
H
ARRAY SIZE
3
SITE CALIBRATION FILE NAME
MONTANA!:SCAL:SCAL21:LLSC4EFRAWDBM10H21SCC
READ FILE NAME
MONTANA!:SCAL:SCAL21:LLSC4EFRAWDBM10H21SC
SITE CALIBRATION DATA
DISK STATUS
0
BN DISK STATUS
0
ITERATION
1000
NEW DATA VALUE
1.18E2
RAW DATA PLOT (dBm) WITH SNR
10
0
-10
-20
-30
1.00E9
1.20E9
1.40E9
1.60E9
1.80E9
CORRECTED DATA PLOT (dBuV/m OR dBuA)
130
120
110
100
90
80
1.00E9
1.20E9
1.40E9
1.60E9
1.80E9
SITE CALIBRATION DATA IN V/m or A
2.00
1.50
1.00
0.50
0.00
1.00E9
1.20E9
1.40E9
1.60E9
1.80E9

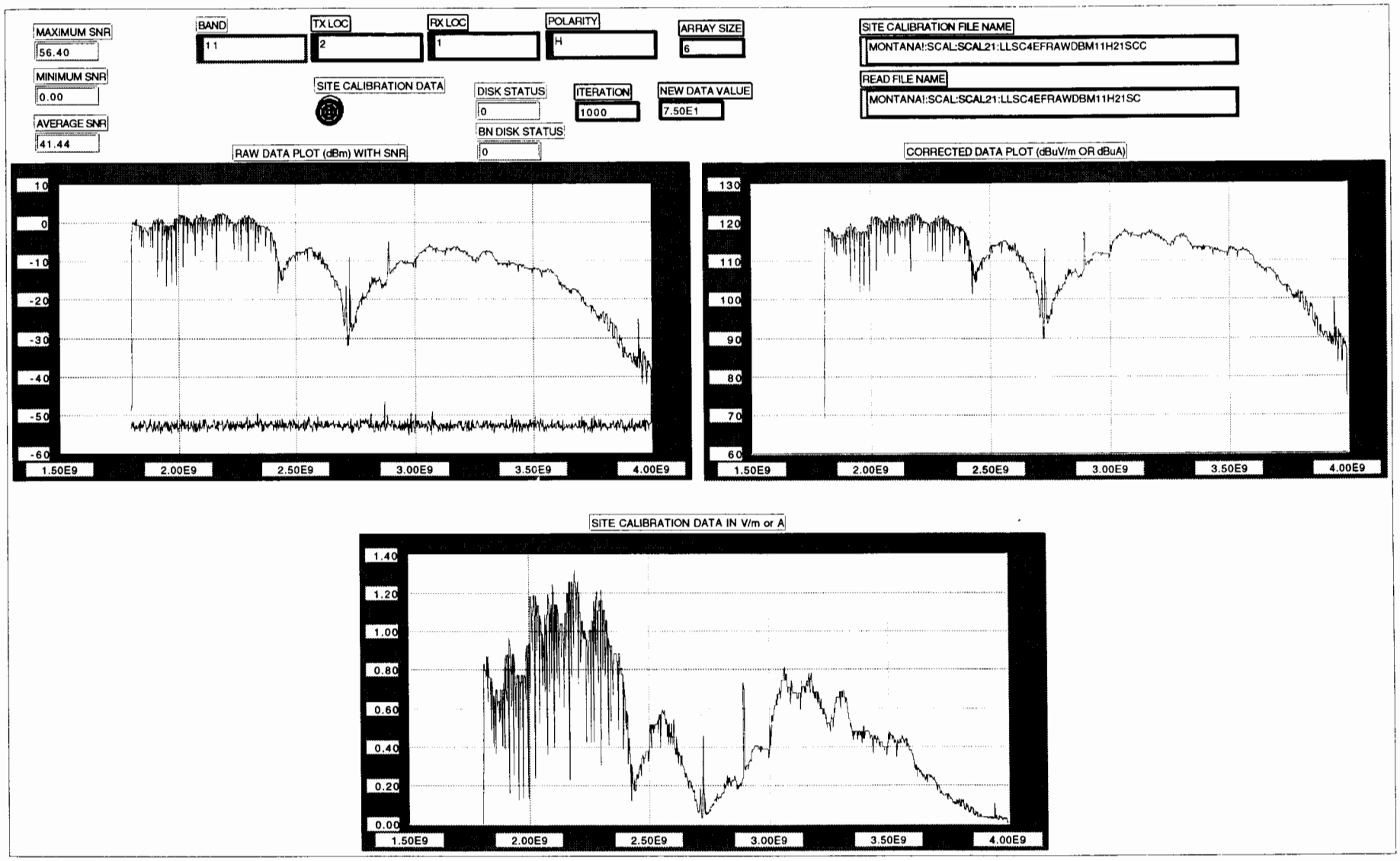
MAXIMUM SNR
56.40
MINIMUM SNR
0.00
AVERAGE SNR
41.44
BAND
11
TX LOC
2
RX LOC
1
POLARITY
H
ARRAY SIZE
6
SITE CALIBRATION FILE NAME
MONTANA!:SCAL:SCAL21:LLSC4EFRAWDBM11H21SCC
READ FILE NAME
MONTANA!:SCAL:SCAL21:LLSC4EFRAWDBM11H21SC
SITE CALIBRATION DATA
DISK STATUS
0
ITERATION
1000
NEW DATA VALUE
7.50E1
BN DISK STATUS
0
RAW DATA PLOT (dBm) WITH SNR
10
0
-10
-20
-30
-40
-50
-60
1.50E9
2.00E9
2.50E9
3.00E9
3.50E9
4.00E9
CORRECTED DATA PLOT (dBuV/m OR dBuA)
130
120
110
100
90
80
70
60
1.50E9
2.00E9
2.50E9
3.00E9
3.50E9
4.00E9
SITE CALIBRATION DATA IN V/m or A
1.40
1.20
1.00
0.80
0.60
0.40
0.20
0.00
1.50E9
2.00E9
2.50E9
3.00E9
3.50E9
4.00E9

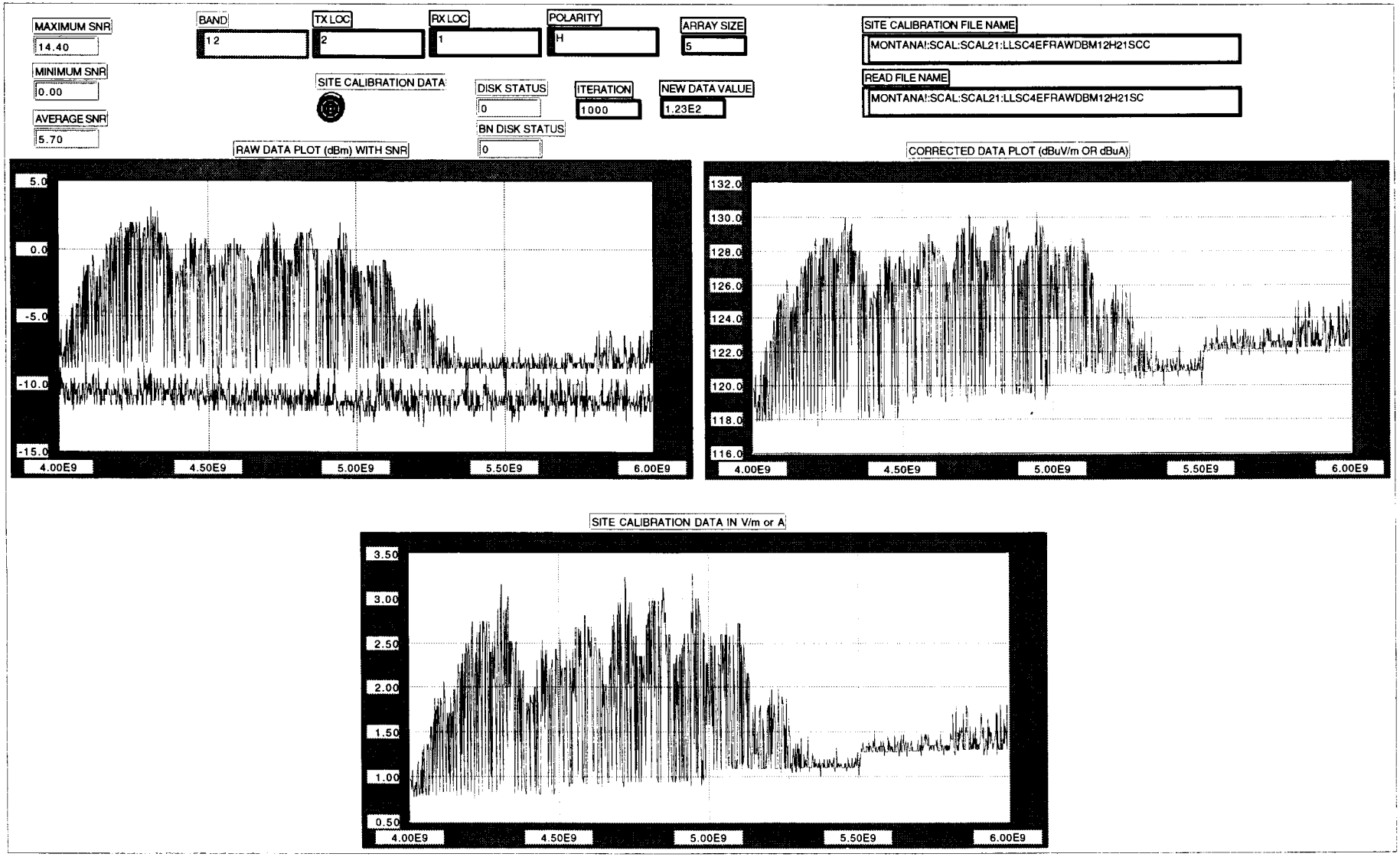
MAXIMUM SNR
14.40
MINIMUM SNR
0.00
AVERAGE SNR
5.70
BAND
12
TX LOC
2
RX LOC
1
POLARITY
H
ARRAY SIZE
5
SITE CALIBRATION FILE NAME
MONTANA!:SCAL:SCAL21:LLSC4EFRAWDBM12H21SCC
READ FILE NAME
MONTANA!:SCAL:SCAL21:LLSC4EFRAWDBM12H21SC
SITE CALIBRATION DATA
DISK STATUS
0
ITERATION
1000
NEW DATA VALUE
1.23E2
BN DISK STATUS
0
RAW DATA PLOT (dBm) WITH SNR
5.0
0.0
-5.0
-10.0
-15.0
4.00E9
4.50E9
5.00E9
5.50E9
6.00E9
CORRECTED DATA PLOT (dBuV/m OR dBuA)
132.0
130.0
128.0
126.0
124.0
122.0
120.0
118.0
116.0
4.00E9
4.50E9
5.00E9
5.50E9
6.00E9
SITE CALIBRATION DATA IN V/m or A
3.50
3.00
2.50
2.00
1.50
1.00
0.50
4.00E9
4.50E9
5.00E9
5.50E9
6.00E9

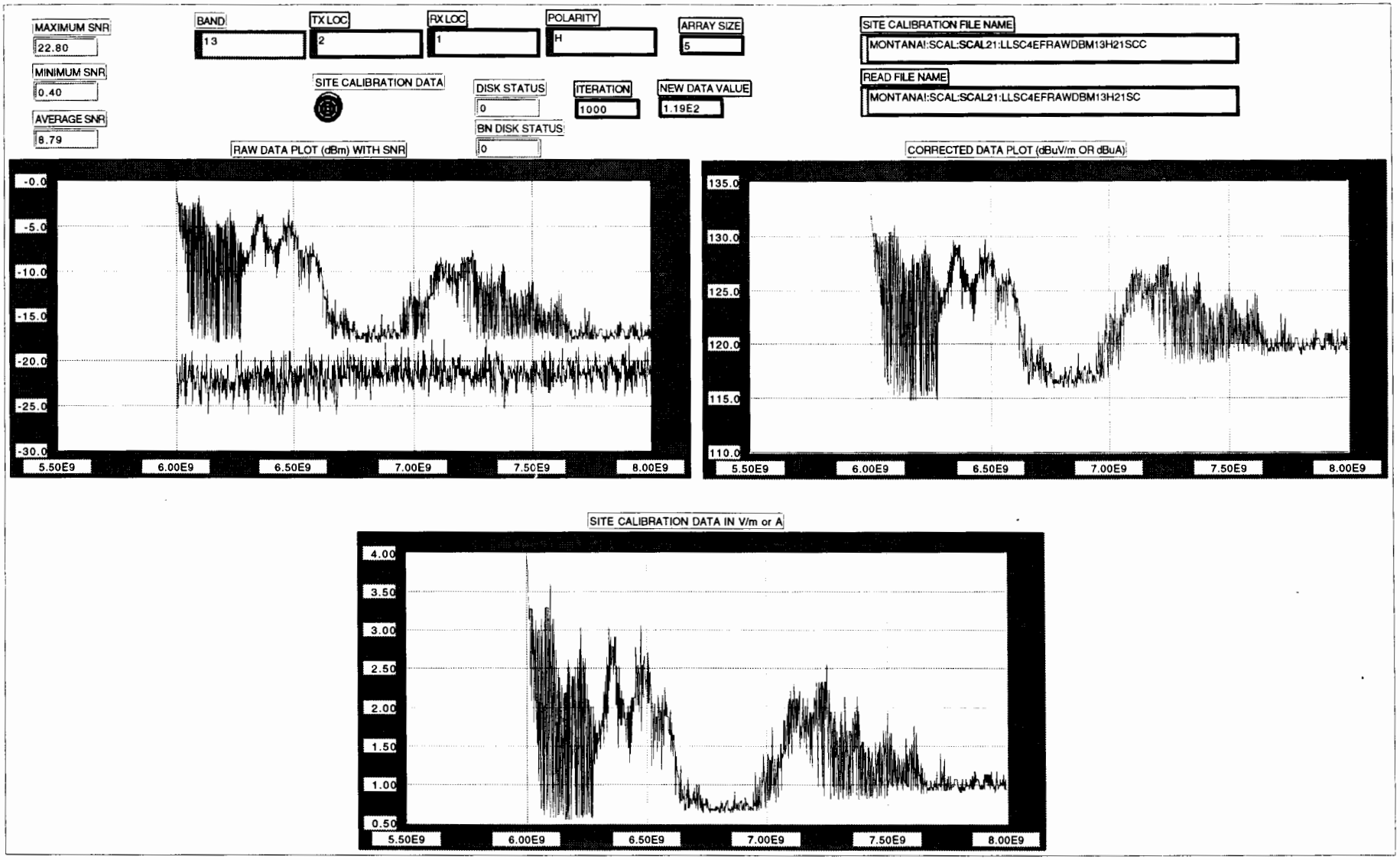
MAXIMUM SNR
22.80
MINIMUM SNR
0.40
AVERAGE SNR
8.79
BAND
13
TX LOC
2
RX LOC
1
POLARITY
H
ARRAY SIZE
5
SITE CALIBRATION FILE NAME
MONTANA!:SCAL:SCAL21:LLSC4EFRAWDBM13H21SCC
READ FILE NAME
MONTANA!:SCAL:SCAL21:LLSC4EFRAWDBM13H21SC
SITE CALIBRATION DATA
DISK STATUS
0
ITERATION
1000
NEW DATA VALUE
1.19E2
BN DISK STATUS
0
RAW DATA PLOT (dBm) WITH SNR
-0.0
-5.0
-10.0
-15.0
-20.0
-25.0
-30.0
5.50E9
6.00E9
6.50E9
7.00E9
7.50E9
8.00E9
CORRECTED DATA PLOT (dBuV/m OR dBuA)
135.0
130.0
125.0
120.0
115.0
110.0
5.50E9
6.00E9
6.50E9
7.00E9
7.50E9
8.00E9
SITE CALIBRATION DATA IN V/m or A
4.00
3.50
3.00
2.50
2.00
1.50
1.00
0.50
5.50E9
6.00E9
6.50E9
7.00E9
7.50E9
8.00E9

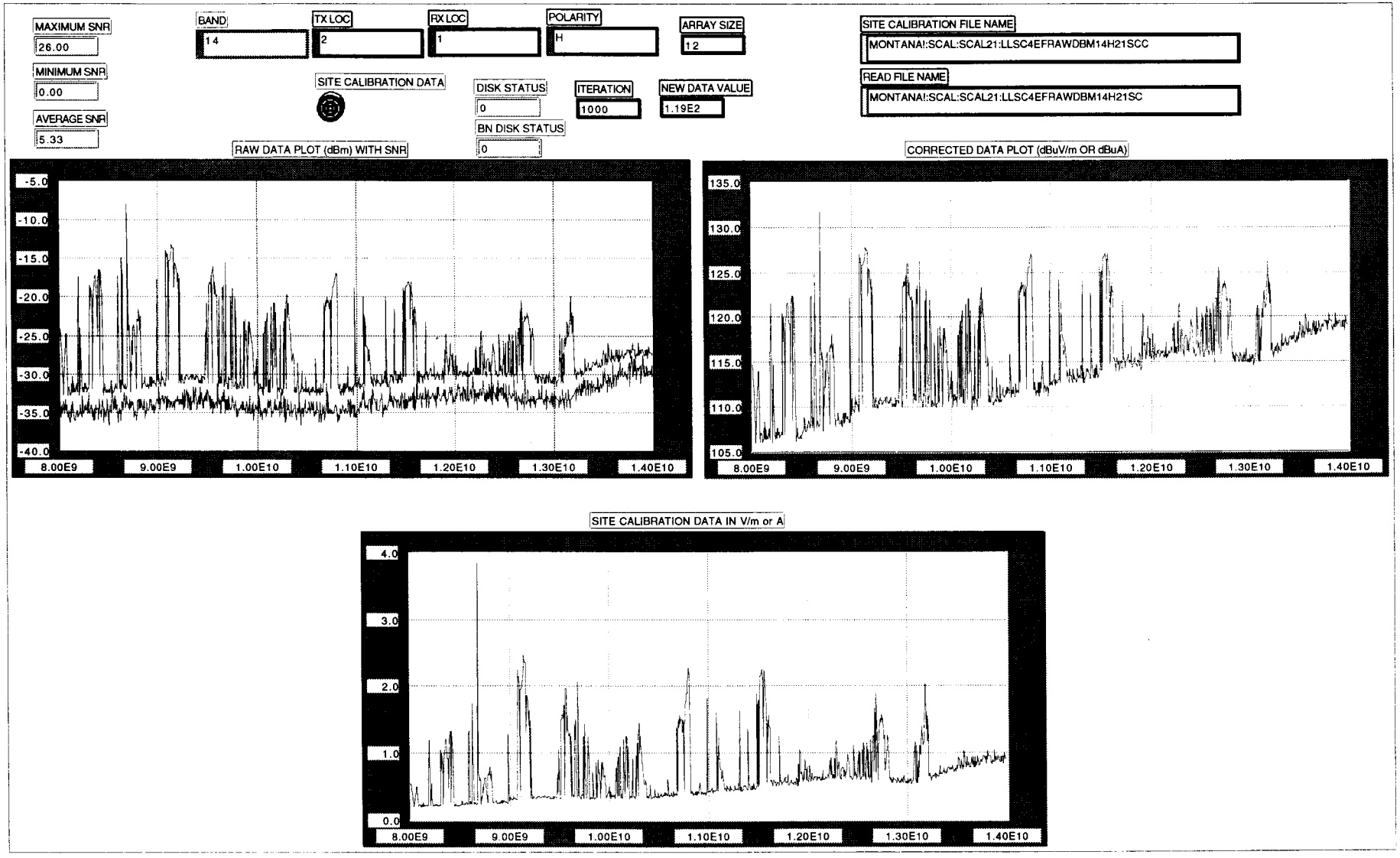
MAXIMUM SNR
26.00
MINIMUM SNR
0.00
AVERAGE SNR
5.33
BAND
14
TX LOC
2
RX LOC
1
POLARITY
H
ARRAY SIZE
12
SITE CALIBRATION DATA
DISK STATUS
0
BN DISK STATUS
0
ITERATION
1000
NEW DATA VALUE
1.19E2
SITE CALIBRATION FILE NAME
MONTANA!:SCAL:SCAL21:LLSC4EFRAWDBM14H21SCC
READ FILE NAME
MONTANA!:SCAL:SCAL21:LLSC4EFRAWDBM14H21SC
RAW DATA PLOT (dBm) WITH SNR
-5.0
-10.0
-15.0
-20.0
-25.0
-30.0
-35.0
-40.0
8.00E9
9.00E9
1.00E10
1.10E10
1.20E10
1.30E10
1.40E10
CORRECTED DATA PLOT (dBuV/m OR dBuA)
135.0
130.0
125.0
120.0
115.0
110.0
105.0
8.00E9
9.00E9
1.00E10
1.10E10
1.20E10
1.30E10
1.40E10
SITE CALIBRATION DATA IN V/m or A
4.0
3.0
2.0
1.0
0.0
8.00E9
9.00E9
1.00E10
1.10E10
1.20E10
1.30E10
1.40E10

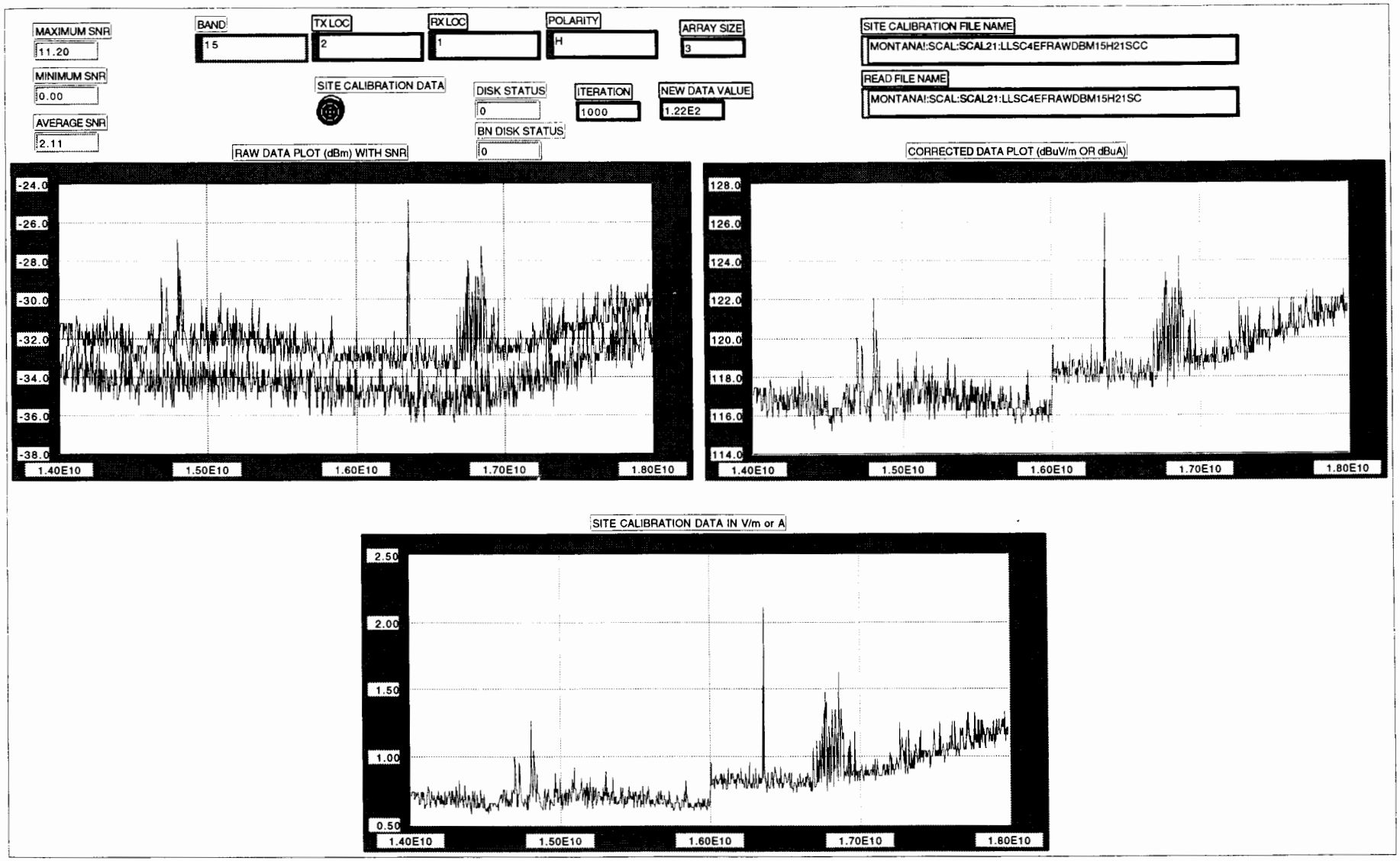
MAXIMUM SNR
11.20
MINIMUM SNR
0.00
AVERAGE SNR
2.11
BAND
15
TX LOC
2
RX LOC
1
POLARITY
H
ARRAY SIZE
3
SITE CALIBRATION FILE NAME
MONTANA!:SCAL:SCAL21:LLSC4EFRAWDBM15H21SCC
READ FILE NAME
MONTANA!:SCAL:SCAL21:LLSC4EFRAWDBM15H21SC
SITE CALIBRATION DATA
DISK STATUS
0
BN DISK STATUS
0
ITERATION
1000
NEW DATA VALUE
1.22E2
RAW DATA PLOT (dBm) WITH SNR
-24.0
-26.0
-28.0
-30.0
-32.0
-34.0
-36.0
-38.0
1.40E10
1.50E10
1.60E10
1.70E10
1.80E10
CORRECTED DATA PLOT (dBuV/m OR dBuA)
128.0
126.0
124.0
122.0
120.0
118.0
116.0
114.0
1.40E10
1.50E10
1.60E10
1.70E10
1.80E10
SITE CALIBRATION DATA IN V/m or A
2.50
2.00
1.50
1.00
0.50
1.40E10
1.50E10
1.60E10
1.70E10
1.80E10

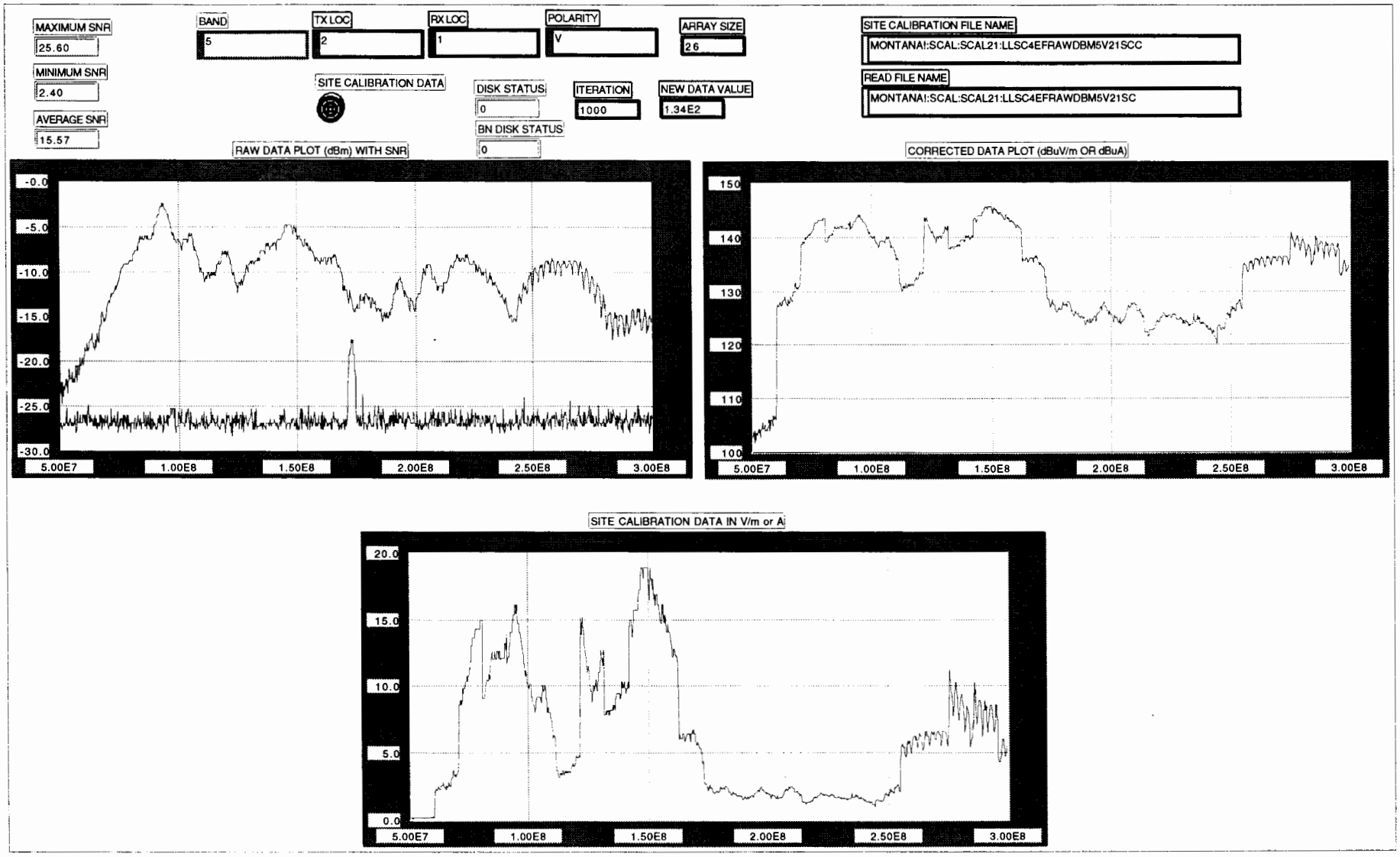
MAXIMUM SNR
25.60
MINIMUM SNR
2.40
AVERAGE SNR
15.57
BAND
5
TX LOC
2
RX LOC
1
POLARITY
V
ARRAY SIZE
26
SITE CALIBRATION DATA
DISK STATUS
0
BN DISK STATUS
0
ITERATION
1000
NEW DATA VALUE
1.34E2
SITE CALIBRATION FILE NAME
MONTANA!:SCAL:SCAL21:LLSC4EFRAWDBM5V21SCC
READ FILE NAME
MONTANA!:SCAL:SCAL21:LLSC4EFRAWDBM5V21SC
RAW DATA PLOT (dBm) WITH SNR
-0.0
-5.0
-10.0
-15.0
-20.0
-25.0
-30.0
5.00E7
1.00E8
1.50E8
2.00E8
2.50E8
3.00E8
CORRECTED DATA PLOT (dBuV/m OR dBuA)
150
140
130
120
110
100
5.00E7
1.00E8
1.50E8
2.00E8
2.50E8
3.00E8
SITE CALIBRATION DATA IN V/m or A
20.0
15.0
10.0
5.0
0.0
5.00E7
1.00E8
1.50E8
2.00E8
2.50E8
3.00E8

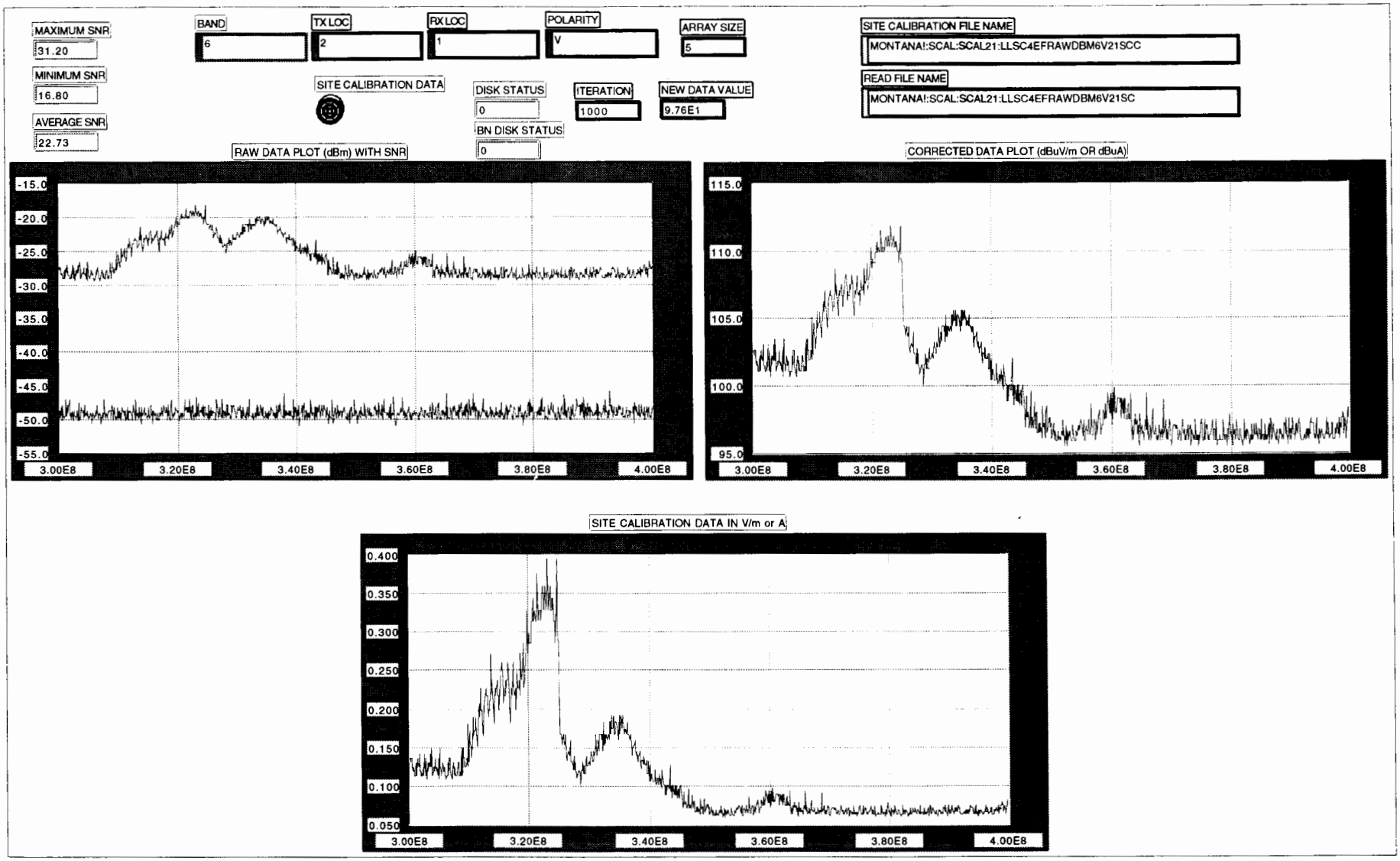
MAXIMUM SNR
31.20
MINIMUM SNR
16.80
AVERAGE SNR
22.73
BAND
6
TX LOC
2
RX LOC
1
POLARITY
V
ARRAY SIZE
5
SITE CALIBRATION FILE NAME
MONTANA!:SCAL:SCAL21:LLSC4EFRAWDBM6V21SCC
READ FILE NAME
MONTANA!:SCAL:SCAL21:LLSC4EFRAWDBM6V21SC
SITE CALIBRATION DATA
DISK STATUS
0
BN DISK STATUS
0
ITERATION
1000
NEW DATA VALUE
9.76E1
RAW DATA PLOT (dBm) WITH SNR
-15.0
-20.0
-25.0
-30.0
-35.0
-40.0
-45.0
-50.0
-55.0
3.00E8
3.20E8
3.40E8
3.60E8
3.80E8
4.00E8
CORRECTED DATA PLOT (dBuV/m OR dBuA)
115.0
110.0
105.0
100.0
95.0
3.00E8
3.20E8
3.40E8
3.60E8
3.80E8
4.00E8
SITE CALIBRATION DATA IN V/m or A
0.400
0.350
0.300
0.250
0.200
0.150
0.100
0.050
3.00E8
3.20E8
3.40E8
3.60E8
3.80E8
4.00E8

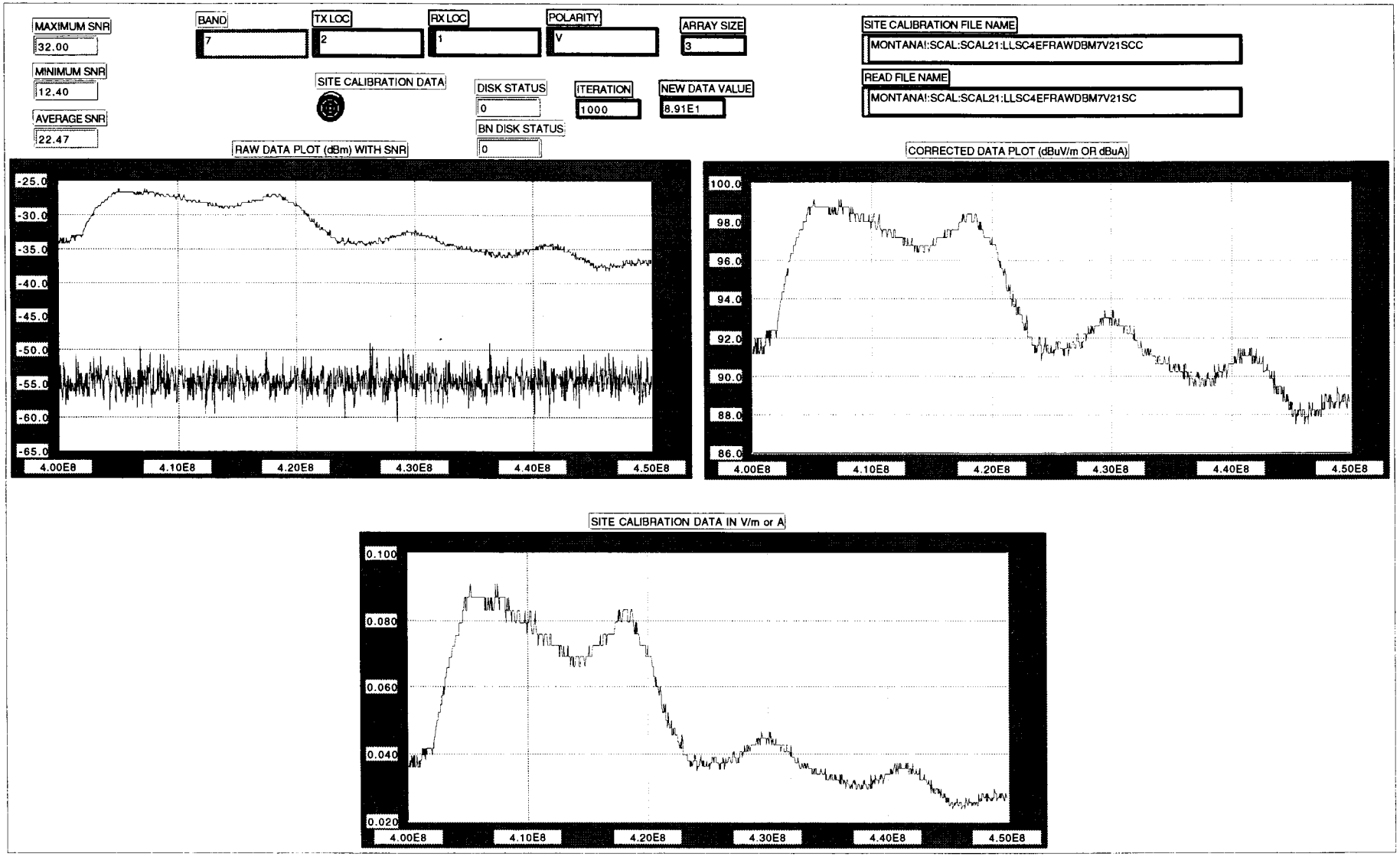
MAXIMUM SNR
32.00
MINIMUM SNR
12.40
AVERAGE SNR
22.47
BAND
7
TX LOC
2
RX LOC
1
POLARITY
V
ARRAY SIZE
3
SITE CALIBRATION DATA
DISK STATUS
0
BN DISK STATUS
0
ITERATION
1000
NEW DATA VALUE
8.91E1
SITE CALIBRATION FILE NAME
MONTANA!:SCAL:SCAL21:LLSC4EFRAWDBM7V21SCC
READ FILE NAME
MONTANA!:SCAL:SCAL21:LLSC4EFRAWDBM7V21SC
RAW DATA PLOT (dBm) WITH SNR
-25.0
-30.0
-35.0
-40.0
-45.0
-50.0
-55.0
-60.0
-65.0
4.00E8
4.10E8
4.20E8
4.30E8
4.40E8
4.50E8
CORRECTED DATA PLOT (dBuV/m OR dBuA)
100.0
98.0
96.0
94.0
92.0
90.0
88.0
86.0
4.00E8
4.10E8
4.20E8
4.30E8
4.40E8
4.50E8
SITE CALIBRATION DATA IN V/m or A
0.100
0.080
0.060
0.040
0.020
4.00E8
4.10E8
4.20E8
4.30E8
4.40E8
4.50E8

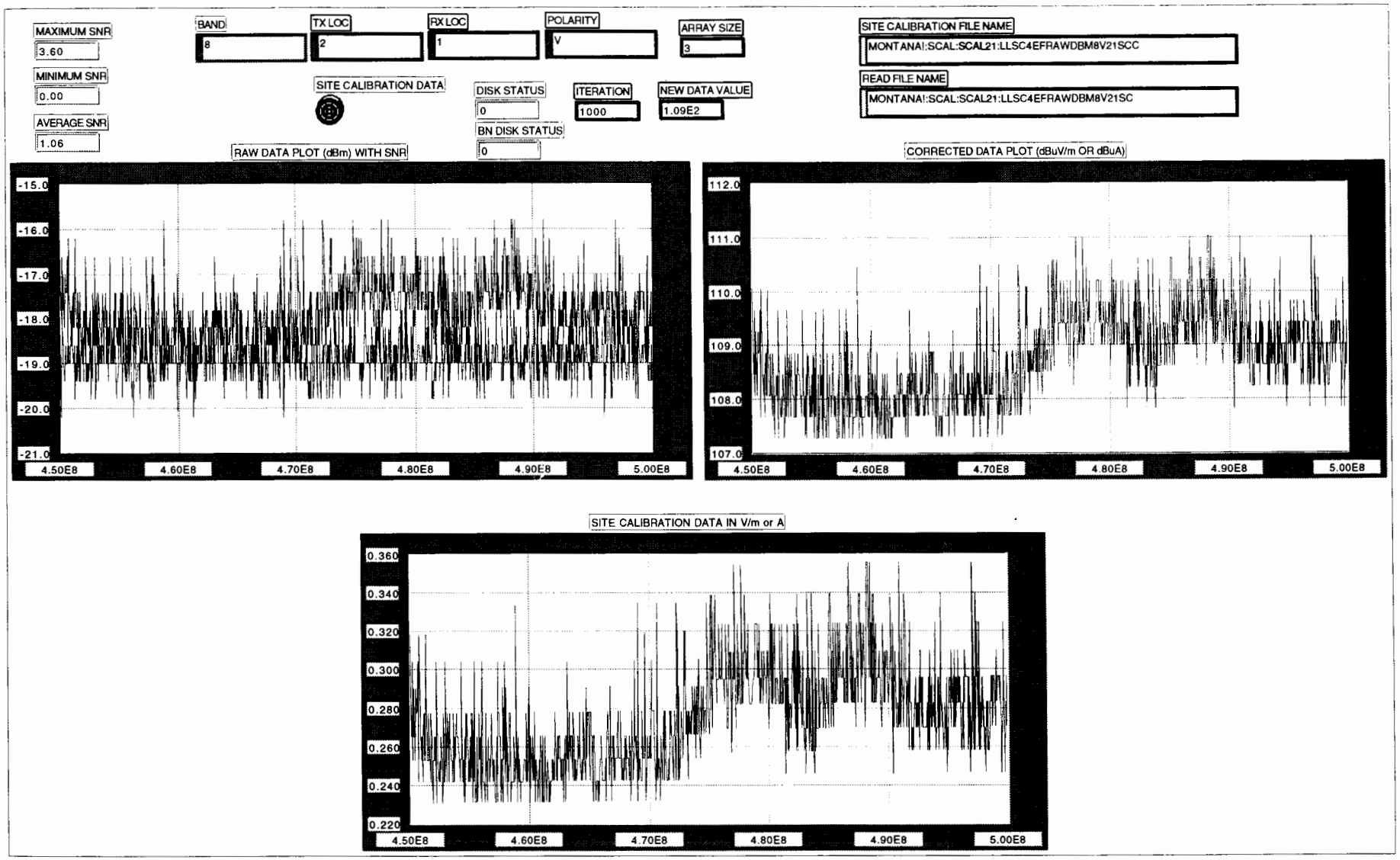
MAXIMUM SNR
3.60
MINIMUM SNR
0.00
AVERAGE SNR
1.06
BAND
8
TX LOC
2
RX LOC
1
POLARITY
V
ARRAY SIZE
3
SITE CALIBRATION FILE NAME
MONTANA!:SCAL:SCAL21:LLSC4EFRAWDBM8V21SCC
READ FILE NAME
MONTANA!:SCAL:SCAL21:LLSC4EFRAWDBM8V21SC
SITE CALIBRATION DATA
DISK STATUS
0
BN DISK STATUS
0
ITERATION
1000
NEW DATA VALUE
1.09E2
RAW DATA PLOT (dBm) WITH SNR
-15.0
-16.0
-17.0
-18.0
-19.0
-20.0
-21.0
4.50E8
4.60E8
4.70E8
4.80E8
4.90E8
5.00E8
CORRECTED DATA PLOT (dBuV/m OR dBuA)
112.0
111.0
110.0
109.0
108.0
107.0
4.50E8
4.60E8
4.70E8
4.80E8
4.90E8
5.00E8
SITE CALIBRATION DATA IN V/m or A
0.360
0.340
0.320
0.300
0.280
0.260
0.240
0.220
4.50E8
4.60E8
4.70E8
4.80E8
4.90E8
5.00E8

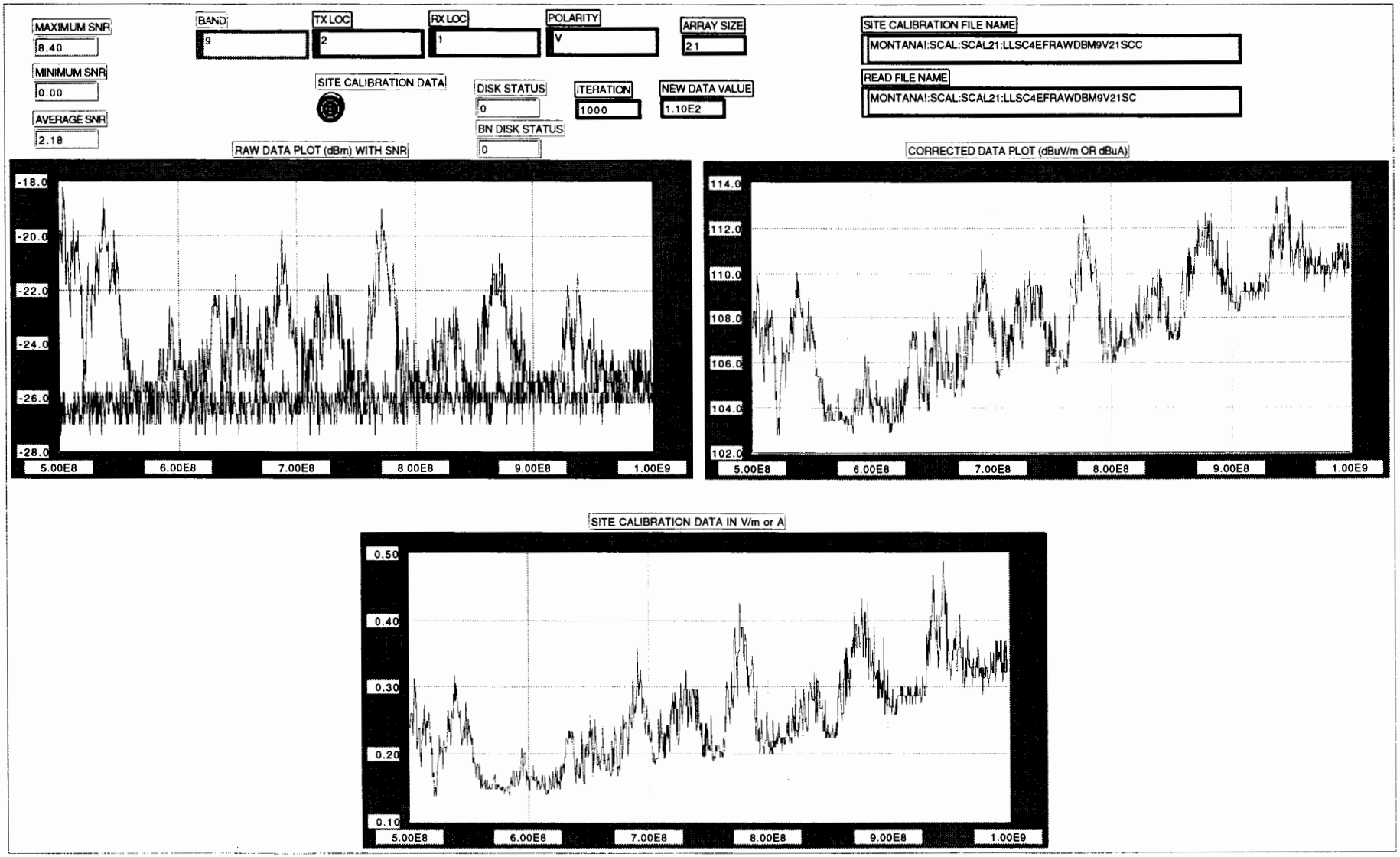
MAXIMUM SNR
8.40
MINIMUM SNR
0.00
AVERAGE SNR
2.18
BAND
9
TX LOC
2
RX LOC
1
POLARITY
V
ARRAY SIZE
21
SITE CALIBRATION DATA
DISK STATUS
0
BN DISK STATUS
0
ITERATION
1000
NEW DATA VALUE
1.10E2
SITE CALIBRATION FILE NAME
MONTANA!:SCAL:SCAL21:LLSC4EFRAWDBM9V21SCC
READ FILE NAME
MONTANA!:SCAL:SCAL21:LLSC4EFRAWDBM9V21SC
RAW DATA PLOT (dBm) WITH SNR
-18.0
-20.0
-22.0
-24.0
-26.0
-28.0
5.00E8
6.00E8
7.00E8
8.00E8
9.00E8
1.00E9
CORRECTED DATA PLOT (dBuV/m OR dBuA)
114.0
112.0
110.0
108.0
106.0
104.0
102.0
5.00E8
6.00E8
7.00E8
8.00E8
9.00E8
1.00E9
SITE CALIBRATION DATA IN V/m or A
0.50
0.40
0.30
0.20
0.10
5.00E8
6.00E8
7.00E8
8.00E8
9.00E8
1.00E9

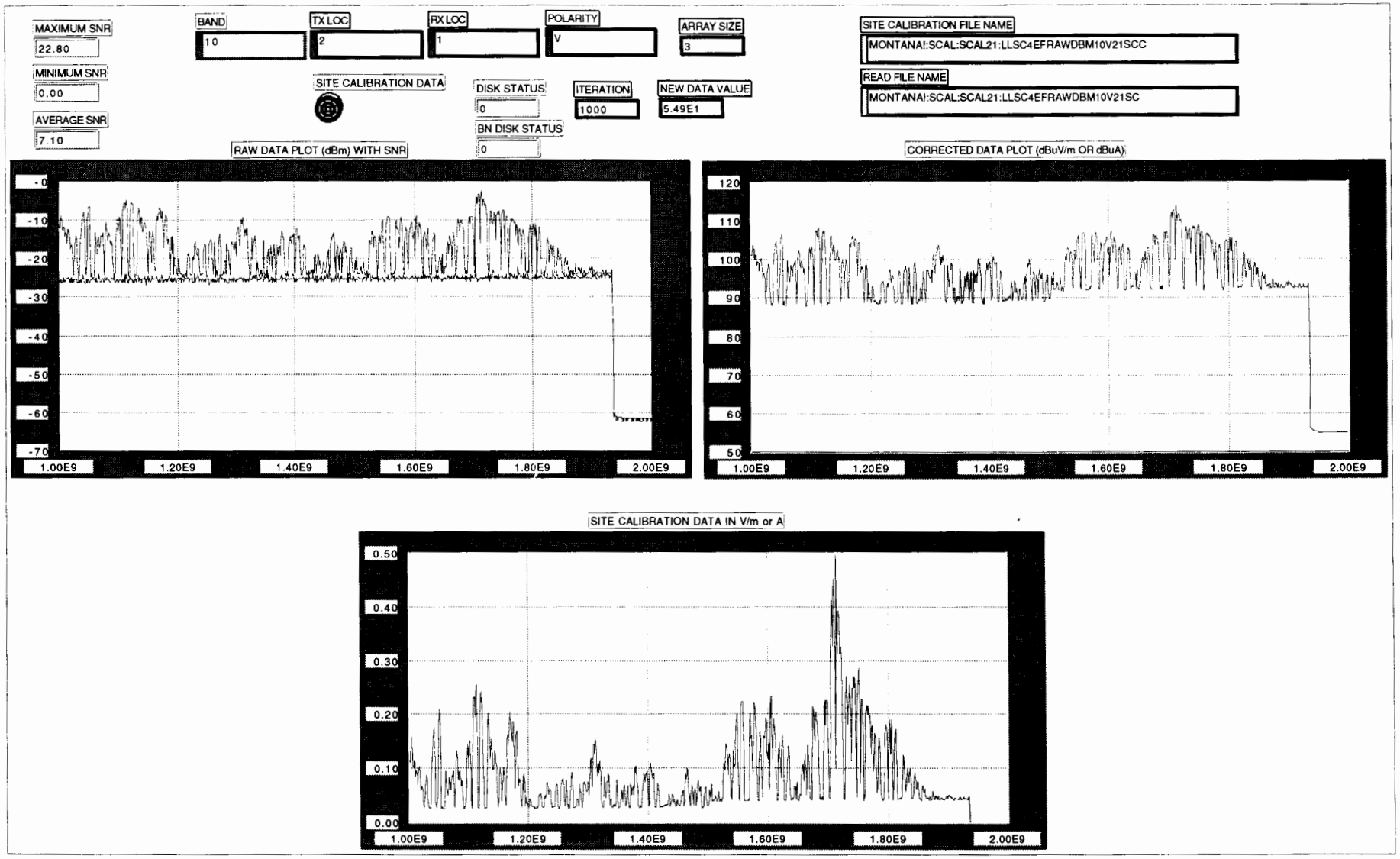
MAXIMUM SNR
22.80
MINIMUM SNR
0.00
AVERAGE SNR
7.10
BAND
10
TX LOC
2
RX LOC
1
POLARITY
V
ARRAY SIZE
3
SITE CALIBRATION FILE NAME
MONTANA!:SCAL:SCAL21:LLSC4EFRAWDBM10V21SCC
READ FILE NAME
MONTANA!:SCAL:SCAL21:LLSC4EFRAWDBM10V21SC
SITE CALIBRATION DATA
DISK STATUS
0
ITERATION
1000
NEW DATA VALUE
5.49E1
BN DISK STATUS
0
RAW DATA PLOT (dBm) WITH SNR
-0
-10
-20
-30
-40
-50
-60
-70
1.00E9
1.20E9
1.40E9
1.60E9
1.80E9
2.00E9
CORRECTED DATA PLOT (dBuV/m OR dBuA)
120
110
100
90
80
70
60
50
1.00E9
1.20E9
1.40E9
1.60E9
1.80E9
2.00E9
SITE CALIBRATION DATA IN V/m or A
0.50
0.40
0.30
0.20
0.10
0.00
1.00E9
1.20E9
1.40E9
1.60E9
1.80E9
2.00E9

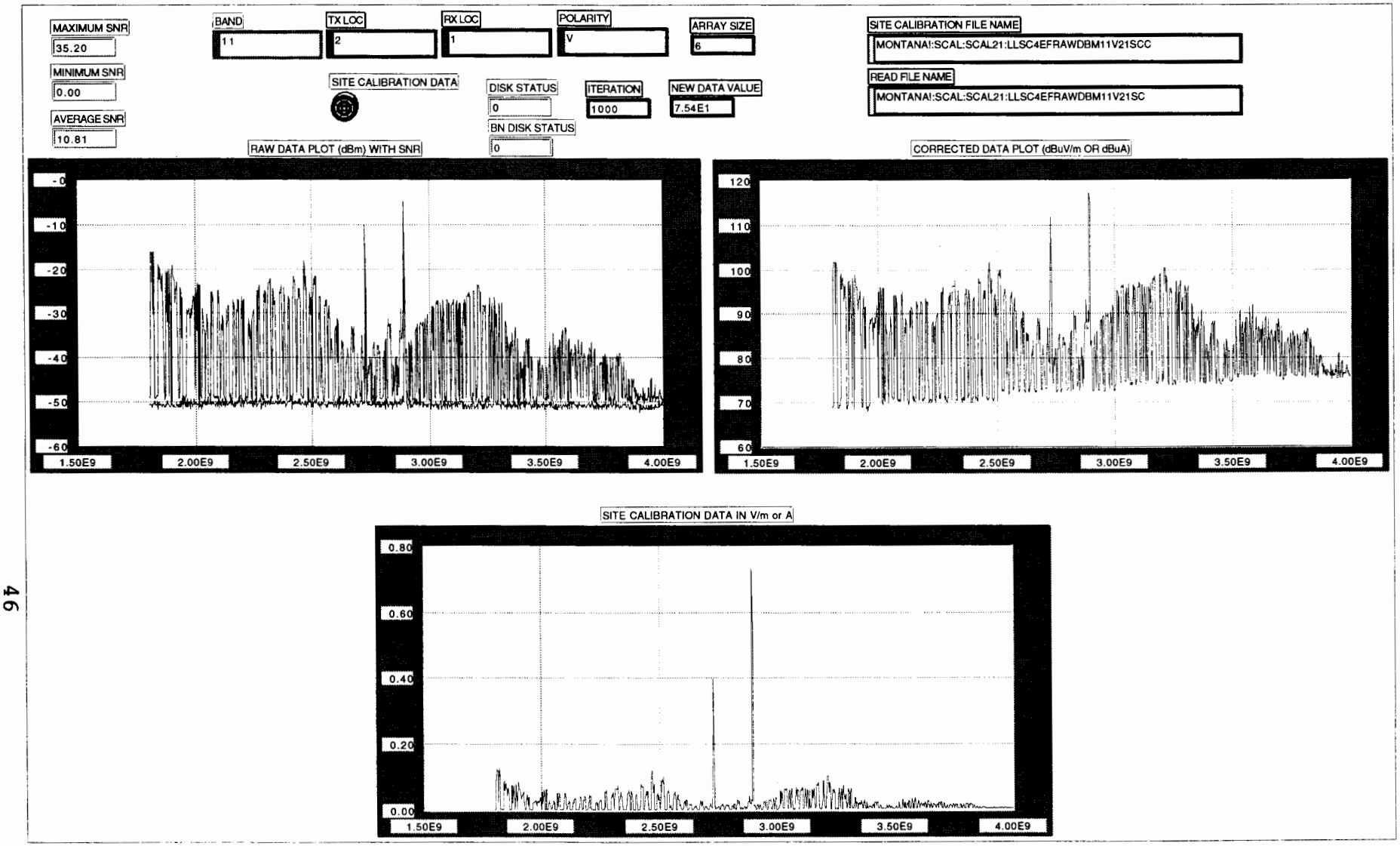
MAXIMUM SNR
35.20
MINIMUM SNR
0.00
AVERAGE SNR
10.81
BAND
11
TX LOC
2
RX LOC
1
POLARITY
V
ARRAY SIZE
6
SITE CALIBRATION DATA
DISK STATUS
0
BN DISK STATUS
0
ITERATION
1000
NEW DATA VALUE
7.54E1
SITE CALIBRATION FILE NAME
MONTANA!:SCAL:SCAL21:LLSC4EFRAWDBM11V21SCC
READ FILE NAME
MONTANA!:SCAL:SCAL21:LLSC4EFRAWDBM11V21SC
RAW DATA PLOT (dBm) WITH SNR
-0
-10
-20
-30
-40
-50
-60
1.50E9
2.00E9
2.50E9
3.00E9
3.50E9
4.00E9
CORRECTED DATA PLOT (dBuV/m OR dBuA)
120
110
100
90
80
70
60
1.50E9
2.00E9
2.50E9
3.00E9
3.50E9
4.00E9
SITE CALIBRATION DATA IN V/m or A
0.80
0.60
0.40
0.20
0.00
1.50E9
2.00E9
2.50E9
3.00E9
3.50E9
4.00E9

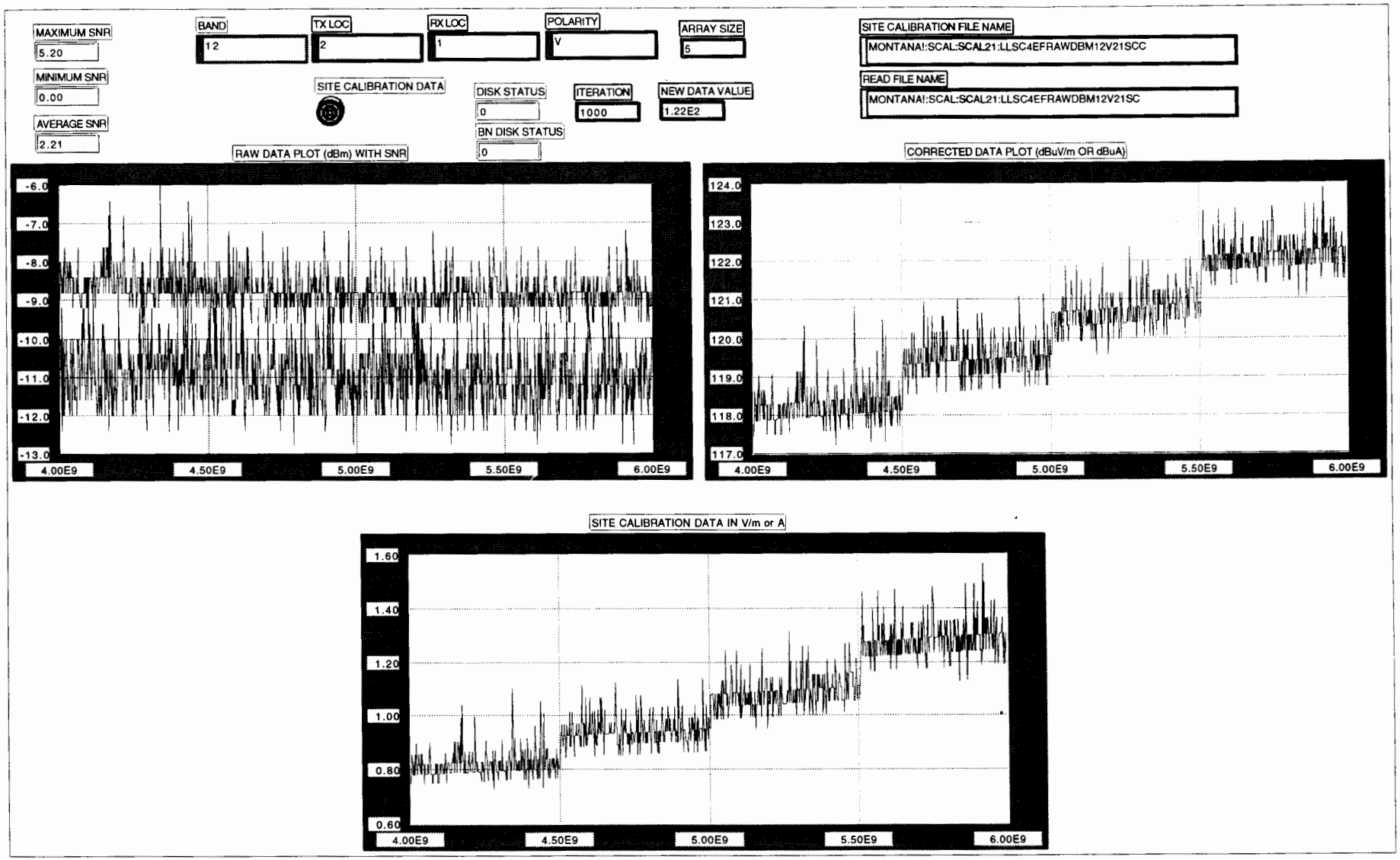
MAXIMUM SNR
5.20
MINIMUM SNR
0.00
AVERAGE SNR
2.21
BAND
12
TX LOC
2
RX LOC
1
POLARITY
V
ARRAY SIZE
5
SITE CALIBRATION FILE NAME
MONTANA!:SCAL:SCAL21:LLSC4EFRAWDBM12V21SCC
READ FILE NAME
MONTANA!:SCAL:SCAL21:LLSC4EFRAWDBM12V21SC
SITE CALIBRATION DATA
DISK STATUS
0
BN DISK STATUS
0
ITERATION
1000
NEW DATA VALUE
1.22E2
RAW DATA PLOT (dBm) WITH SNR
-6.0
-7.0
-8.0
-9.0
-10.0
-11.0
-12.0
-13.0
4.00E9
4.50E9
5.00E9
5.50E9
6.00E9
CORRECTED DATA PLOT (dBuV/m OR dBuA)
124.0
123.0
122.0
121.0
120.0
119.0
118.0
117.0
4.00E9
4.50E9
5.00E9
5.50E9
6.00E9
SITE CALIBRATION DATA IN V/m or A
1.60
1.40
1.20
1.00
0.80
0.60
4.00E9
4.50E9
5.00E9
5.50E9
6.00E9

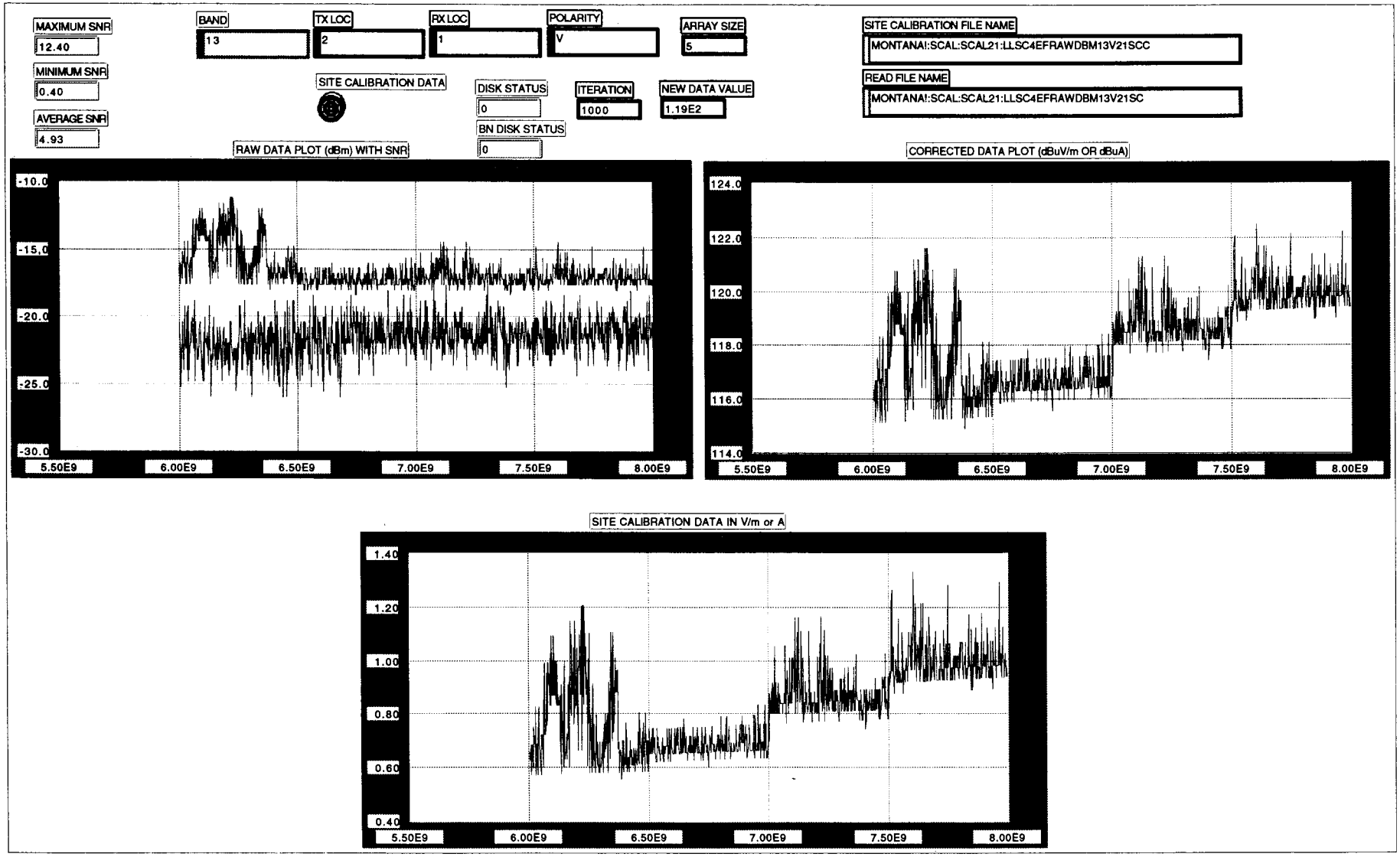
MAXIMUM SNR
12.40
MINIMUM SNR
0.40
AVERAGE SNR
4.93
BAND
13
TX LOC
2
RX LOC
1
POLARITY
V
ARRAY SIZE
5
SITE CALIBRATION DATA
DISK STATUS
0
BN DISK STATUS
0
ITERATION
1000
NEW DATA VALUE
1.19E2
SITE CALIBRATION FILE NAME
MONTANA!:SCAL:SCAL21:LLSC4EFRAWDBM13V21SCC
READ FILE NAME
MONTANA!:SCAL:SCAL21:LLSC4EFRAWDBM13V21SC
RAW DATA PLOT (dBm) WITH SNR
-10.0
-15.0
-20.0
-25.0
-30.0
5.50E9
6.00E9
6.50E9
7.00E9
7.50E9
8.00E9
CORRECTED DATA PLOT (dBuV/m OR dBuA)
124.0
122.0
120.0
118.0
116.0
114.0
5.50E9
6.00E9
6.50E9
7.00E9
7.50E9
8.00E9
SITE CALIBRATION DATA IN V/m or A
1.40
1.20
1.00
0.80
0.60
0.40
5.50E9
6.00E9
6.50E9
7.00E9
7.50E9
8.00E9

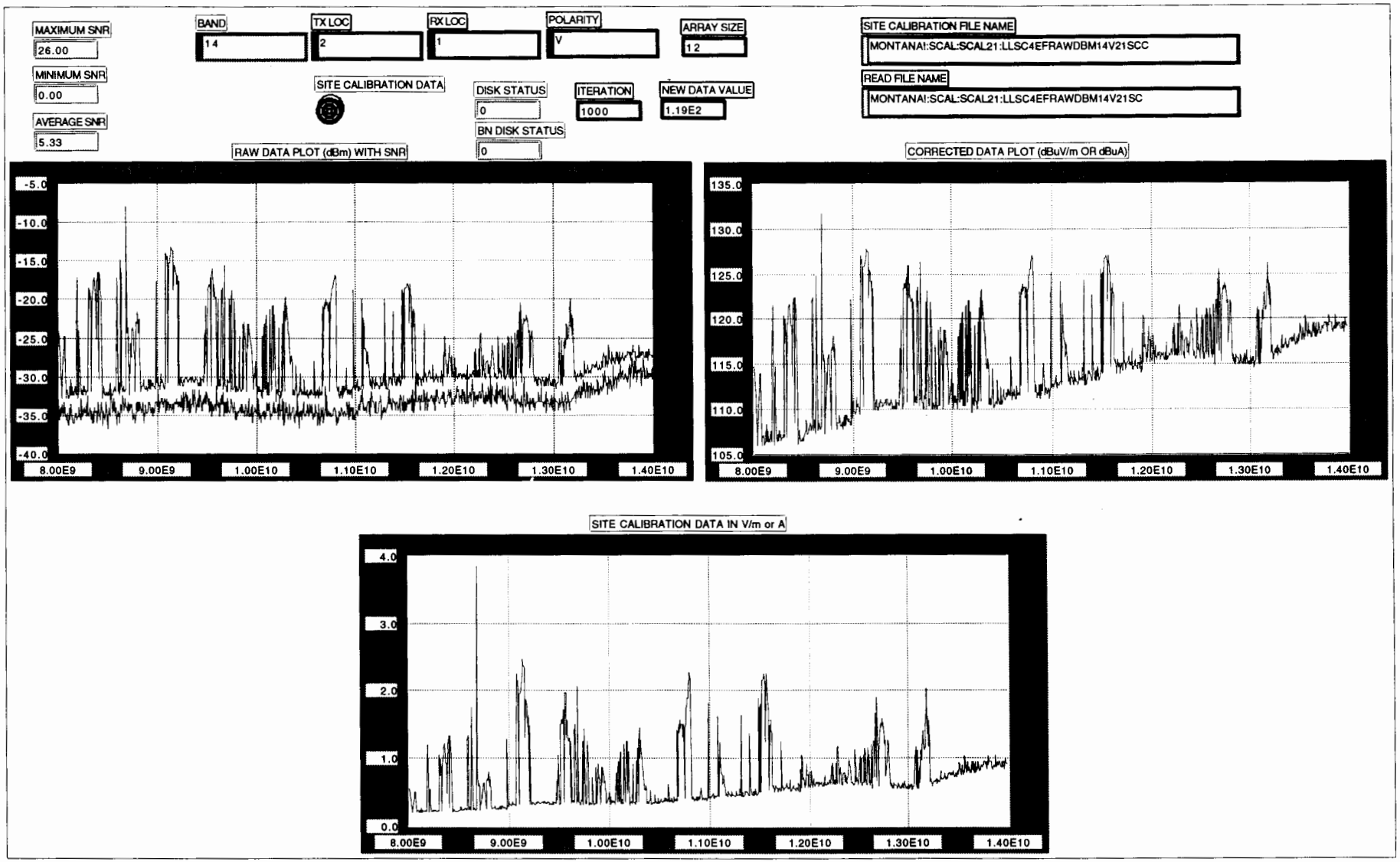
MAXIMUM SNR
26.00
MINIMUM SNR
0.00
AVERAGE SNR
5.33
BAND
14
TX LOC
2
RX LOC
1
POLARITY
V
ARRAY SIZE
12
SITE CALIBRATION FILE NAME
MONTANA:SCAL:SCAL21:LLSC4EFRAWDBM14V21SCC
READ FILE NAME
MONTANA:SCAL:SCAL21:LLSC4EFRAWDBM14V21SC
SITE CALIBRATION DATA
DISK STATUS
0
BN DISK STATUS
0
ITERATION
1000
NEW DATA VALUE
1.19E2
RAW DATA PLOT (dBm) WITH SNR
-5.0
-10.0
-15.0
-20.0
-25.0
-30.0
-35.0
-40.0
8.00E9
9.00E9
1.00E10
1.10E10
1.20E10
1.30E10
1.40E10
CORRECTED DATA PLOT (dBuV/m OR dBuA)
135.0
130.0
125.0
120.0
115.0
110.0
105.0
8.00E9
9.00E9
1.00E10
1.10E10
1.20E10
1.30E10
1.40E10
SITE CALIBRATION DATA IN V/m or A
4.0
3.0
2.0
1.0
0.0
8.00E9
9.00E9
1.00E10
1.10E10
1.20E10
1.30E10
1.40E10

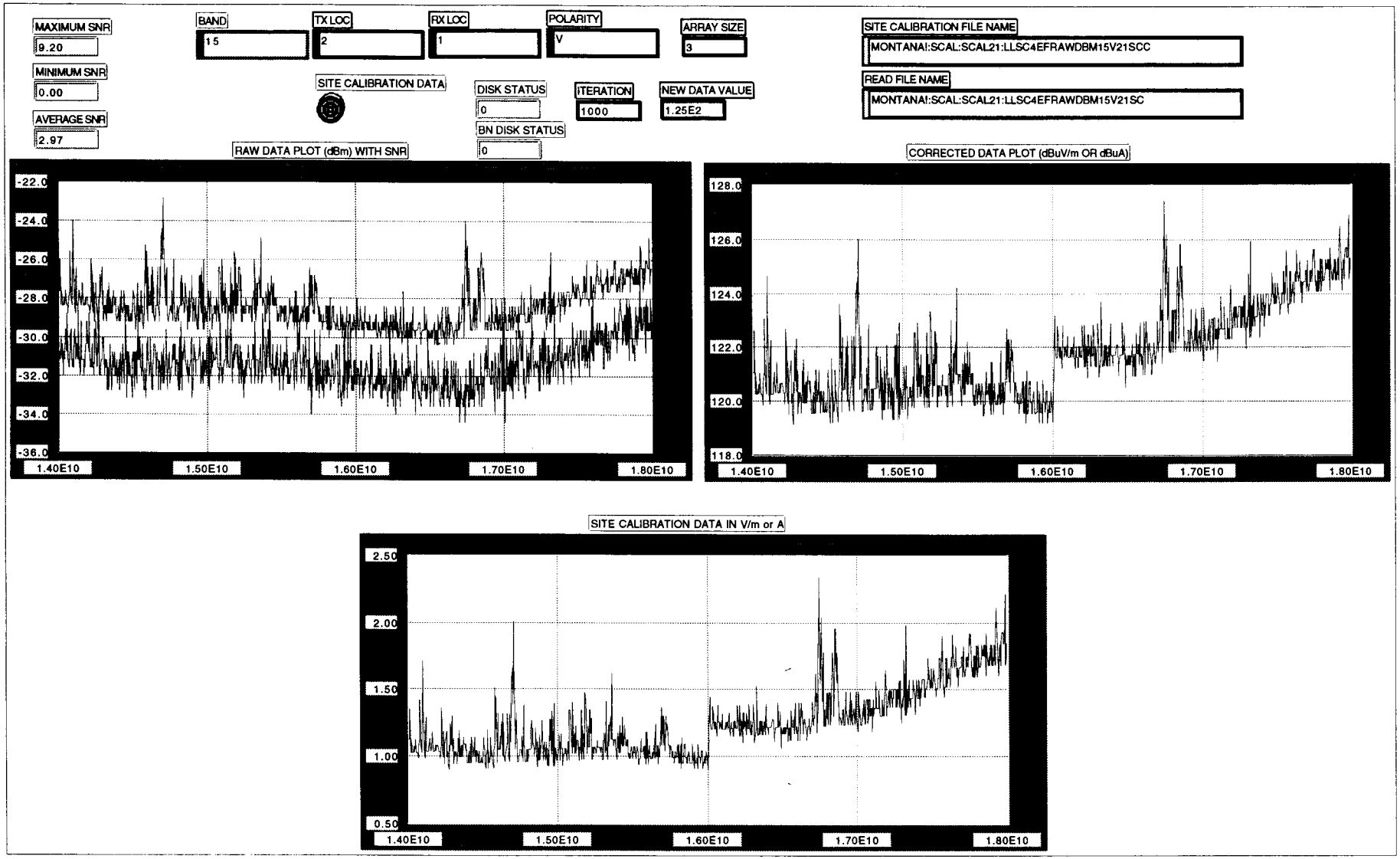
MAXIMUM SNR
9.20
MINIMUM SNR
0.00
AVERAGE SNR
2.97
BAND
15
TX LOC
2
RX LOC
1
POLARITY
V
ARRAY SIZE
3
SITE CALIBRATION FILE NAME
MONTANAI:SCAL:SCAL21:LLSC4EFRAWDBM15V21SCC
READ FILE NAME
MONTANAI:SCAL:SCAL21:LLSC4EFRAWDBM15V21SC
SITE CALIBRATION DATA
DISK STATUS
0
BN DISK STATUS
0
ITERATION
1000
NEW DATA VALUE
1.25E2
RAW DATA PLOT (dBm) WITH SNR
-22.0
-24.0
-26.0
-28.0
-30.0
-32.0
-34.0
-36.0
1.40E10
1.50E10
1.60E10
1.70E10
1.80E10
CORRECTED DATA PLOT (dBuV/m OR dBuA)
128.0
126.0
124.0
122.0
120.0
118.0
1.40E10
1.50E10
1.60E10
1.70E10
1.80E10
SITE CALIBRATION DATA IN V/m or A
2.50
2.00
1.50
1.00
0.50
1.40E10
1.50E10
1.60E10
1.70E10
1.80E10

SECTION 2

LLSC DATA PLOT DESCRIPTION

The LLSC data plots (sample on the following page) each contain the following information:

- Band number identification (Band)
- S-76 orientation during the test (TXLOC)
- Receive configuration location (RXLOC)
- Transmit Antennae Polarity (POLARITY)
- Full threat data array size (ARRAY SIZE - used internally by software application to process the data)
- Name of the corrected SCAL data file
- Data type indicator (if white indicates plot is LLSC data)
- SCAL data type indicator (if black indicated plot is SCAL data)
- Disk read error indicator (DISK STATUS)
- Single corrected data value (NEW DATA VALUE - used internally by software application to process data)
- Original uncorrected LLSC data file name (READ FILE NAME)
- Original LLSC Data Plot in dBm with background noise overlay (RAW DATA PLOT (dBm) WITH SNR)
- Corrected data plot in dBuA (CORRECTED DATA PLOT dBuV/m OR dBuA)
- SCAL corrected data plot with values in dBuV/m (SITE CALIBRATION CORRECTED (dBuV))
- LLSC data plot extrapolated to full threat (FULL THREAT DATA PLOT (V/m) OR CABLE CURRENT (A) WITH FULL THREAT OVERLAY)

SECTION 2-1
PILOT DISPLAY UNIT LLSC DATA PLOTS

BAND: 1

TX LOC: 1

RX LOC: 1

POLARITY: H

SITE CALIBRATION FILE NAME: MONTANA!:SCAL:SCAL11:LLSC4EFRAWDBM1H11SCC

E-FIELD

FILTER ON/OFF

FILTER RANK: 0

DISK STATUS: 0

READ FILE NAME: MONTANA!:LABVIEW DATA:LLSC1CCRAWDBM1H11

MAX ATTENUATION (dB): 0

MIN ATTENUATION (dB): 0

AVERAGE ATTENUATION (dB): 0

RAW DATA PLOT (dBm) WITH BACKGROUND NOISE OVERLAY

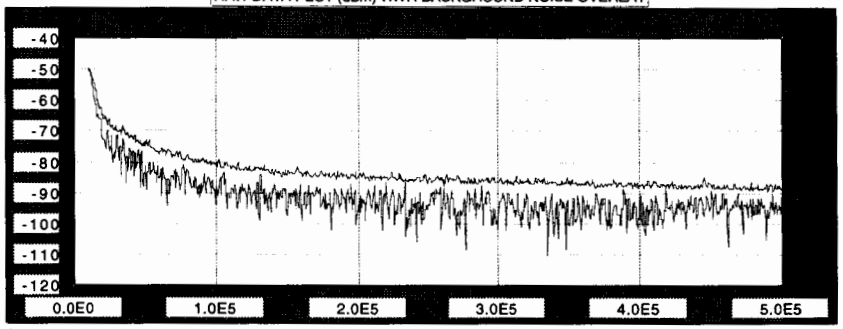

FREQUENCY IN Hz

CORRECTED LLSF OR LLSC DATA IN (dBuV/m OR dBuA)

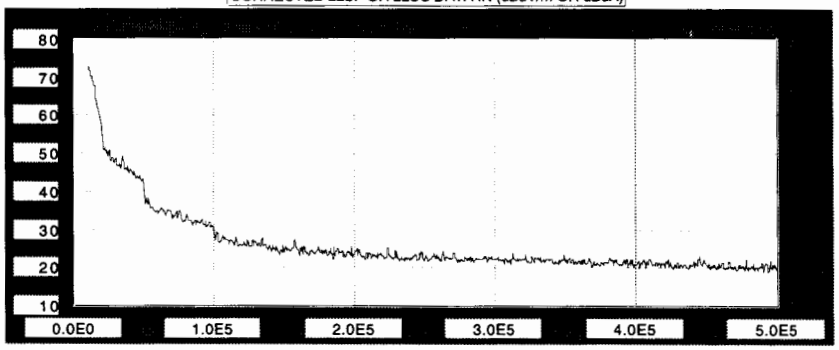

SITE CALIBRATION CORRECTED (dBuV/m)

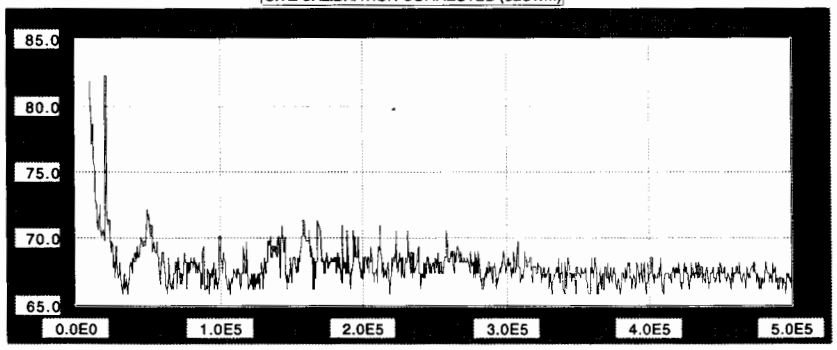

FULL THREAT DATA PLOT E-FIELD (V/m) WITH FULL THREAT OVERLAY OR CABLE CURRENT (A)

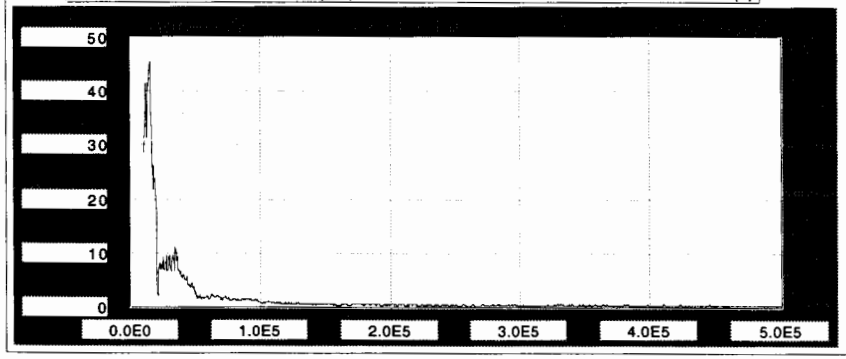

AIRCRAFT ATTENUATION (dB) (E-FIELD ONLY)

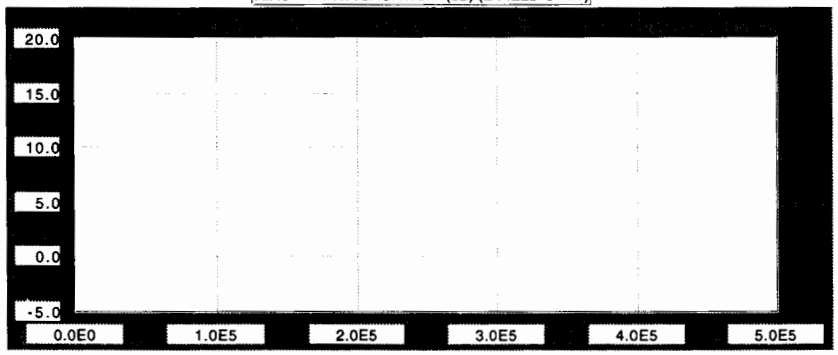

BAND: 2

TX LOC: 1

RX LOC: 1

POLARITY: H

SITE CALIBRATION FILE NAME: MONTANA!:SCAL:SCAL11:LLSC4EFRAWDBM2H11SCC

E-FIELD

FILTER ON/OFF

FILTER RANK: 0

DISK STATUS: 0

READ FILE NAME: MONTANA!:LABVIEW DATA:LLSC1CCRAWDBM2H11

MAX ATTENUATION (dB): 0

MIN ATTENUATION (dB): 0

AVERAGE ATTENUATION (dB): 0

RAW DATA PLOT (dBm) WITH BACKGROUND NOISE OVERLAY

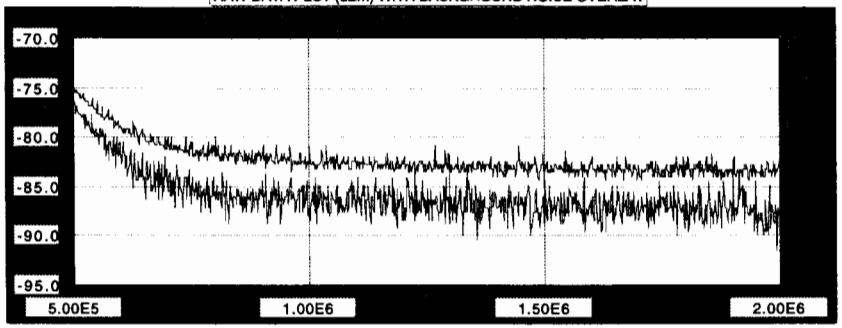

FREQUENCY IN Hz

CORRECTED LLSF OR LLSC DATA IN (dBuV/m OR dBuA)

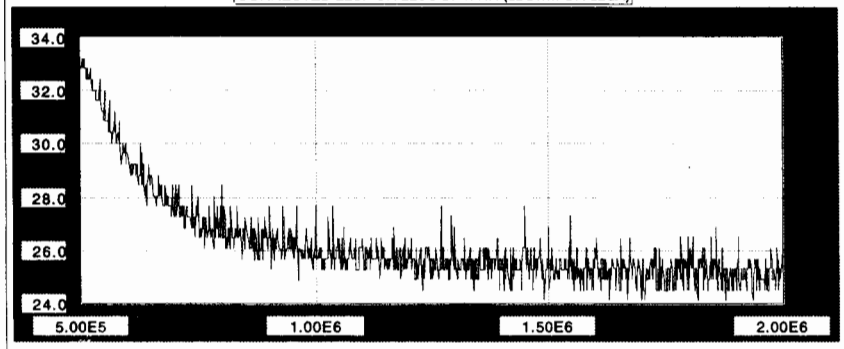

SITE CALIBRATION CORRECTED (dBuV/m)

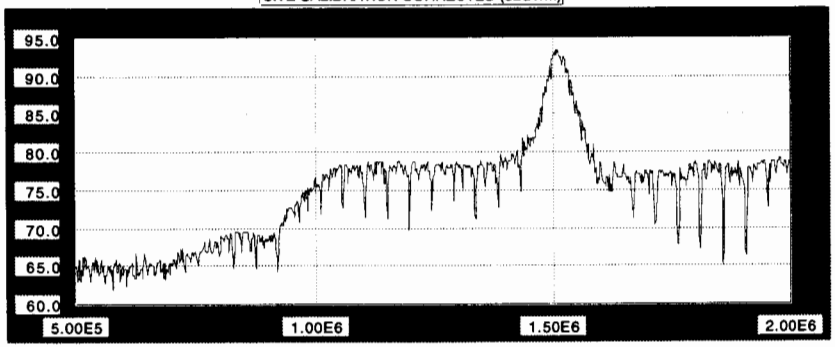

FULL THREAT DATA PLOT E-FIELD (V/m) WITH FULL THREAT OVERLAY OR CABLE CURRENT (A)

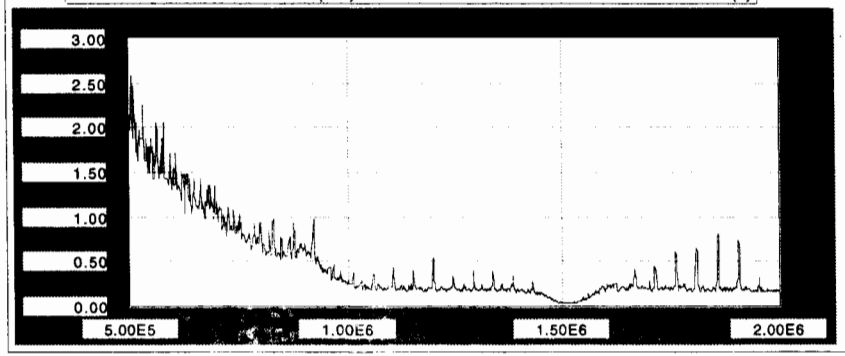

AIRCRAFT ATTENUATION (dB) (E-FIELD ONLY)

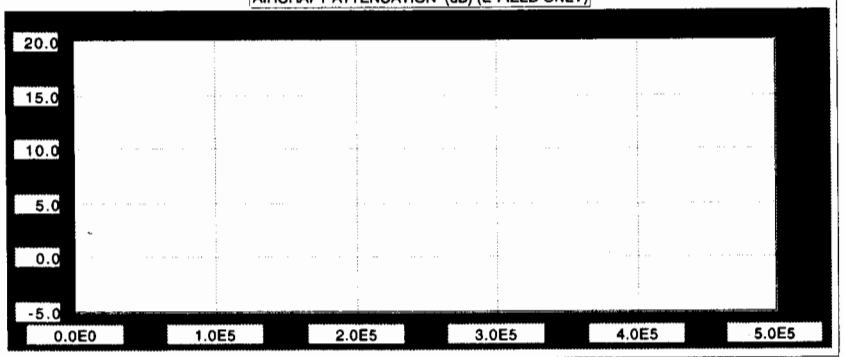

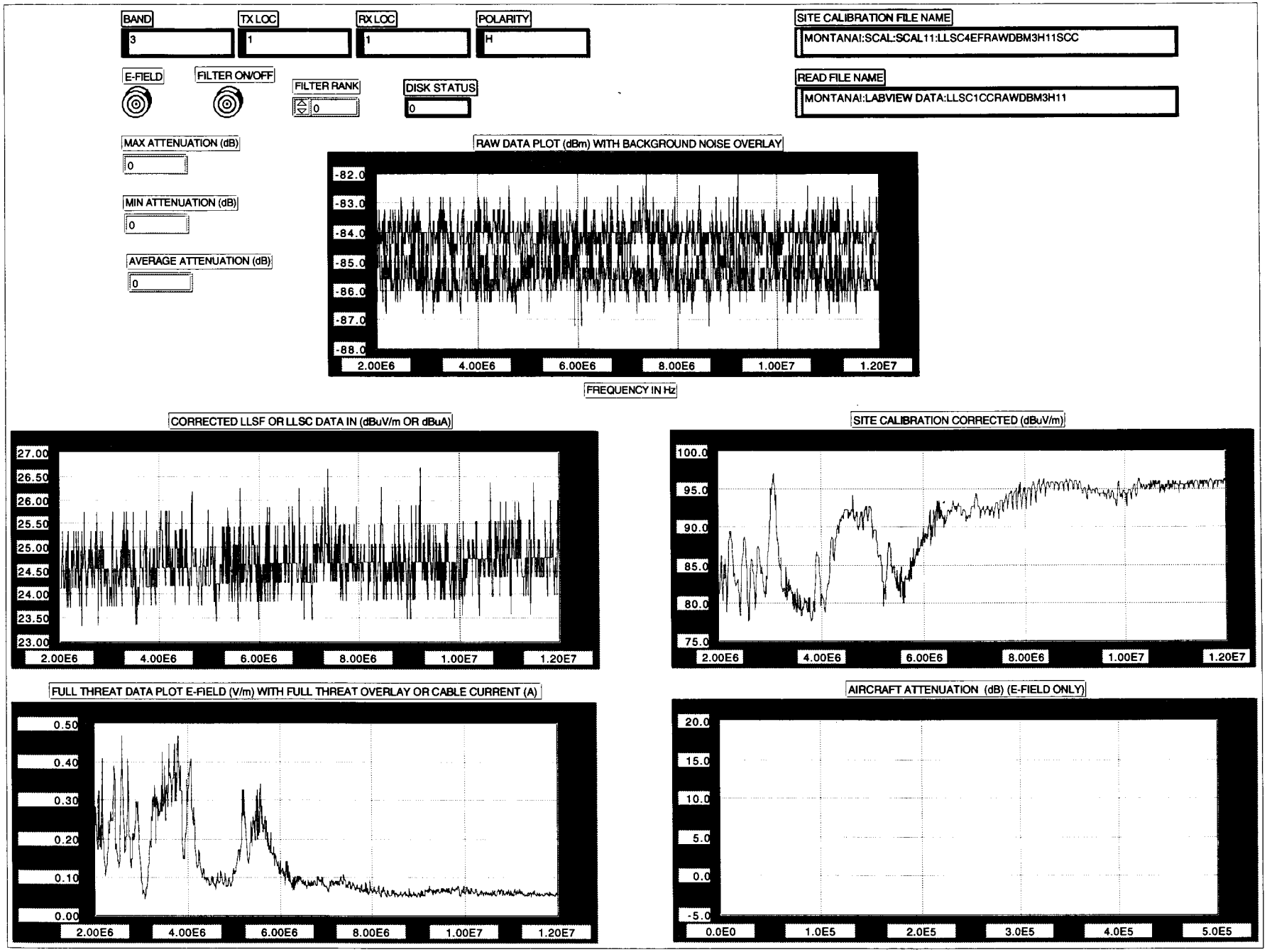
BAND
3
TX LOC
1
RX LOC
1
POLARITY
H
SITE CALIBRATION FILE NAME
MONTANA:SCAL:SCAL11:LLSC4EFRAWDBM3H11SCC
E-FIELD
FILTER ON/OFF
FILTER RANK
0
DISK STATUS
0
READ FILE NAME
MONTANA:LABVIEW DATA:LLSC1CCRAWDBM3H11
MAX ATTENUATION (dB)
0
MIN ATTENUATION (dB)
0
AVERAGE ATTENUATION (dB)
0
RAW DATA PLOT (dBm) WITH BACKGROUND NOISE OVERLAY
-82.0
-83.0
-84.0
-85.0
-86.0
-87.0
-88.0
2.00E6
4.00E6
6.00E6
8.00E6
1.00E7
1.20E7
FREQUENCY IN Hz
CORRECTED LLSF OR LLSC DATA IN (dBuV/m OR dBuA)
27.00
26.50
26.00
25.50
25.00
24.50
24.00
23.50
23.00
2.00E6
4.00E6
6.00E6
8.00E6
1.00E7
1.20E7
SITE CALIBRATION CORRECTED (dBuV/m)
100.0
95.0
90.0
85.0
80.0
75.0
2.00E6
4.00E6
6.00E6
8.00E6
1.00E7
1.20E7
FULL THREAT DATA PLOT E-FIELD (V/m) WITH FULL THREAT OVERLAY OR CABLE CURRENT (A)
0.50
0.40
0.30
0.20
0.10
0.00
2.00E6
4.00E6
6.00E6
8.00E6
1.00E7
1.20E7
AIRCRAFT ATTENUATION (dB) (E-FIELD ONLY)
20.0
15.0
10.0
5.0
0.0
-5.0
0.0E0
1.0E5
2.0E5
3.0E5
4.0E5
5.0E5

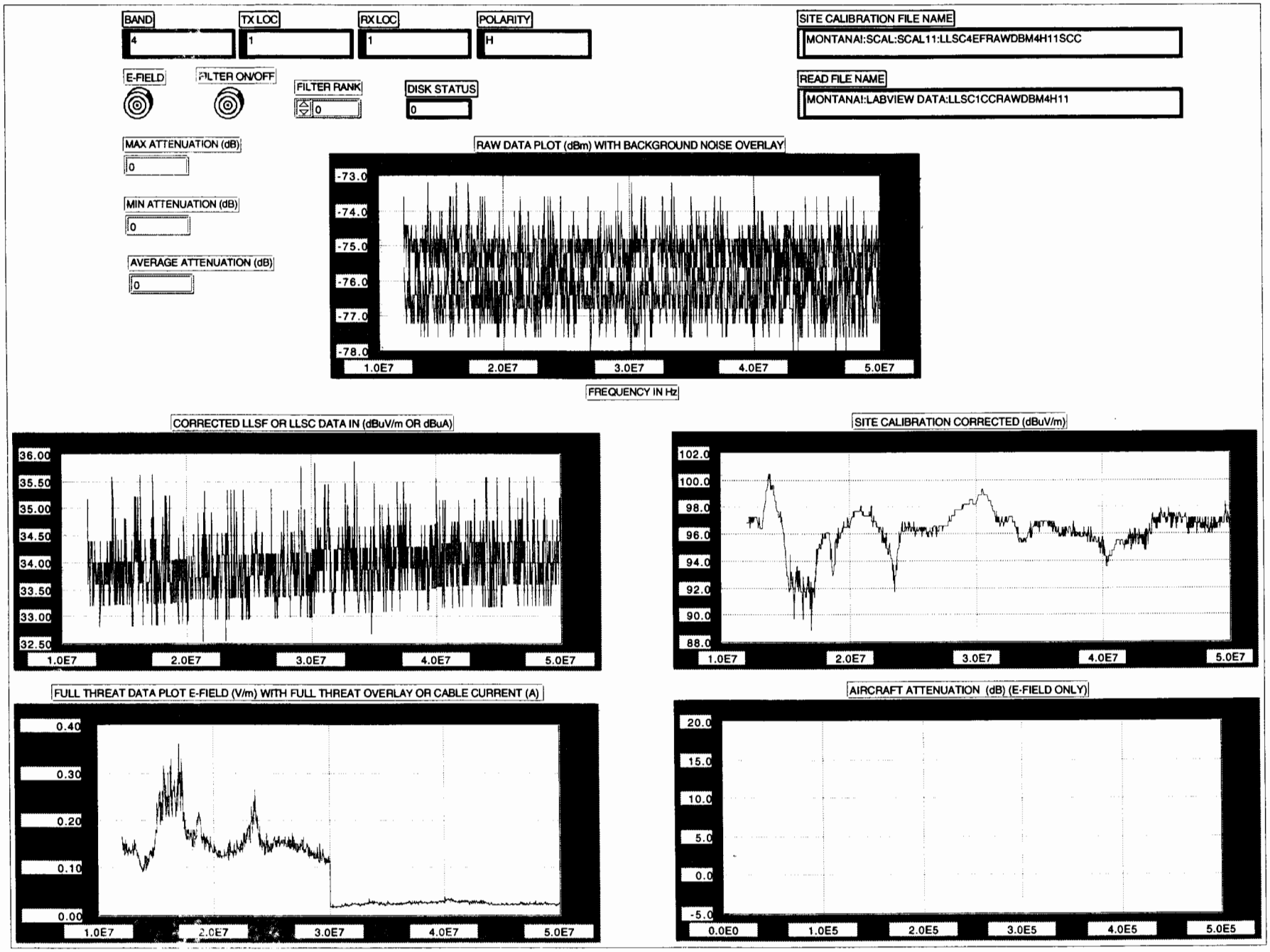
BAND
4
TX LOC
1
RX LOC
1
POLARITY
H
SITE CALIBRATION FILE NAME
MONTANA:SCAL:SCAL11:LLSC4EFRAWDBM4H11SCC
E-FIELD
FILTER ON/OFF
FILTER RANK
0
DISK STATUS
0
READ FILE NAME
MONTANA:LABVIEW DATA:LLSC1CCRAWDBM4H11
MAX ATTENUATION (dB)
0
MIN ATTENUATION (dB)
0
AVERAGE ATTENUATION (dB)
0
RAW DATA PLOT (dBm) WITH BACKGROUND NOISE OVERLAY
-73.0
-74.0
-75.0
-76.0
-77.0
-78.0
1.0E7
2.0E7
3.0E7
4.0E7
5.0E7
FREQUENCY IN Hz
CORRECTED LLSF OR LLSC DATA IN (dBuV/m OR dBuA)
36.00
35.50
35.00
34.50
34.00
33.50
33.00
32.50
1.0E7
2.0E7
3.0E7
4.0E7
5.0E7
SITE CALIBRATION CORRECTED (dBuV/m)
102.0
100.0
98.0
96.0
94.0
92.0
90.0
88.0
1.0E7
2.0E7
3.0E7
4.0E7
5.0E7
FULL THREAT DATA PLOT E-FIELD (V/m) WITH FULL THREAT OVERLAY OR CABLE CURRENT (A)
0.40
0.30
0.20
0.10
0.00
1.0E7
2.0E7
3.0E7
4.0E7
5.0E7
AIRCRAFT ATTENUATION (dB) (E-FIELD ONLY)
20.0
15.0
10.0
5.0
0.0
-5.0
0.0E0
1.0E5
2.0E5
3.0E5
4.0E5
5.0E5

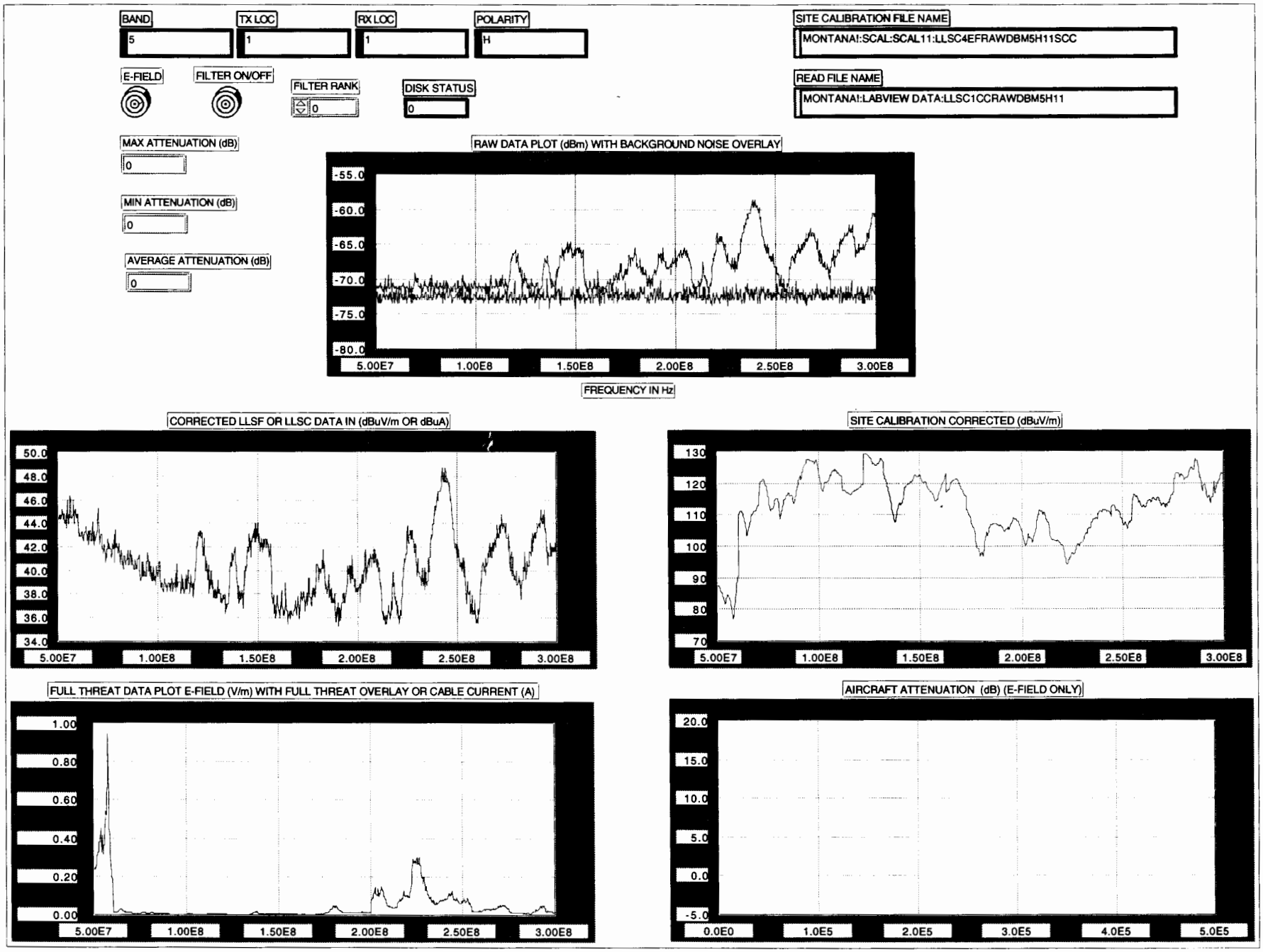
BAND
5
TX LOC
1
RX LOC
1
POLARITY
H
SITE CALIBRATION FILE NAME
MONTANAI:SCAL:SCAL11:LLSC4EFRAWDBM5H11SCC
E-FIELD
FILTER ON/OFF
FILTER RANK
0
DISK STATUS
0
READ FILE NAME
MONTANAI:LABVIEW DATA:LLSC1CCRAWDBM5H11
MAX ATTENUATION (dB)
0
MIN ATTENUATION (dB)
0
AVERAGE ATTENUATION (dB)
0
RAW DATA PLOT (dBm) WITH BACKGROUND NOISE OVERLAY
-55.0
-60.0
-65.0
-70.0
-75.0
-80.0
5.00E7
1.00E8
1.50E8
2.00E8
2.50E8
3.00E8
FREQUENCY IN Hz
CORRECTED LLSF OR LLSC DATA IN (dBuV/m OR dBuA)
50.0
48.0
46.0
44.0
42.0
40.0
38.0
36.0
34.0
5.00E7
1.00E8
1.50E8
2.00E8
2.50E8
3.00E8
SITE CALIBRATION CORRECTED (dBuV/m)
130
120
110
100
90
80
70
5.00E7
1.00E8
1.50E8
2.00E8
2.50E8
3.00E8
FULL THREAT DATA PLOT E-FIELD (V/m) WITH FULL THREAT OVERLAY OR CABLE CURRENT (A)
1.00
0.80
0.60
0.40
0.20
0.00
5.00E7
1.00E8
1.50E8
2.00E8
2.50E8
3.00E8
AIRCRAFT ATTENUATION (dB) (E-FIELD ONLY)
20.0
15.0
10.0
5.0
0.0
-5.0
0.0E0
1.0E5
2.0E5
3.0E5
4.0E5
5.0E5

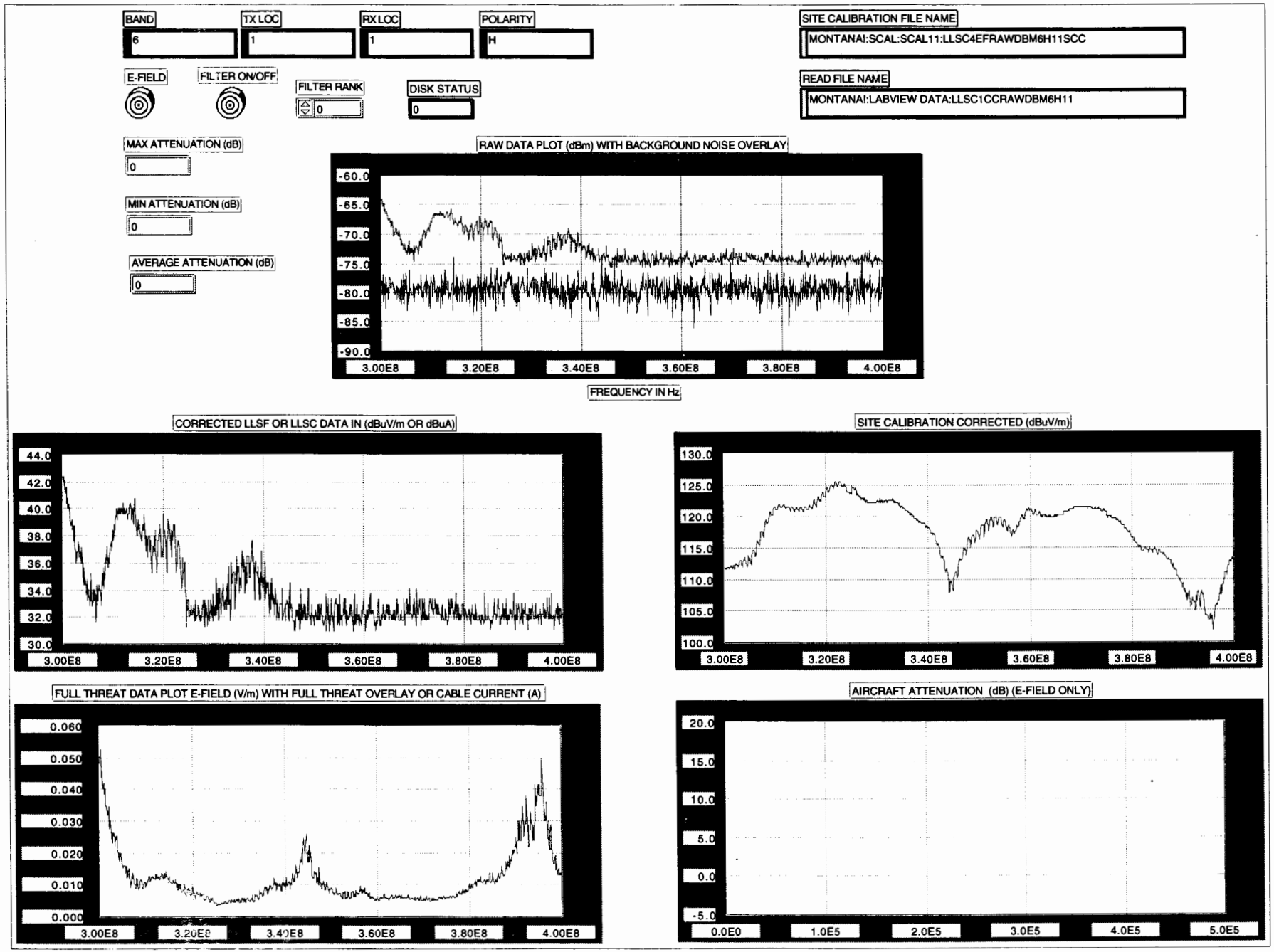
BAND
6
TX LOC
1
RX LOC
1
POLARITY
H
SITE CALIBRATION FILE NAME
MONTANAI:SCAL:SCAL11:LLSC4EFRAWDBM6H11SCC
E-FIELD
FILTER ON/OFF
FILTER RANK
0
DISK STATUS
0
READ FILE NAME
MONTANAI:LABVIEW DATA:LLSC1CCRAWDBM6H11
MAX ATTENUATION (dB)
0
MIN ATTENUATION (dB)
0
AVERAGE ATTENUATION (dB)
0
RAW DATA PLOT (dBm) WITH BACKGROUND NOISE OVERLAY
-60.0
-65.0
-70.0
-75.0
-80.0
-85.0
-90.0
3.00E8
3.20E8
3.40E8
3.60E8
3.80E8
4.00E8
FREQUENCY IN Hz
CORRECTED LLSF OR LLSC DATA IN (dBuV/m OR dBuA)
44.0
42.0
40.0
38.0
36.0
34.0
32.0
30.0
3.00E8
3.20E8
3.40E8
3.60E8
3.80E8
4.00E8
SITE CALIBRATION CORRECTED (dBuV/m)
130.0
125.0
120.0
115.0
110.0
105.0
100.0
3.00E8
3.20E8
3.40E8
3.60E8
3.80E8
4.00E8
FULL THREAT DATA PLOT E-FIELD (V/m) WITH FULL THREAT OVERLAY OR CABLE CURRENT (A)
0.060
0.050
0.040
0.030
0.020
0.010
0.000
3.00E8
3.20E8
3.40E8
3.60E8
3.80E8
4.00E8
AIRCRAFT ATTENUATION (dB) (E-FIELD ONLY)
20.0
15.0
10.0
5.0
0.0
-5.0
0.0E0
1.0E5
2.0E5
3.0E5
4.0E5
5.0E5

BAND: 7

TX LOC: 1

RX LOC: 2

POLARITY: H

SITE CALIBRATION FILE NAME: MONTANA!:SCAL:SCAL11:LLSC4EFRAWDBM7H11SCC

E-FIELD

FILTER ON/OFF

FILTER RANK: 0

DISK STATUS: 0

READ FILE NAME: MONTANA!:LABVIEW DATA:LLSC1CCRAWDBM7H12

MAX ATTENUATION (dB): 0

MIN ATTENUATION (dB): 0

AVERAGE ATTENUATION (dB): 0

RAW DATA PLOT (dBm) WITH BACKGROUND NOISE OVERLAY

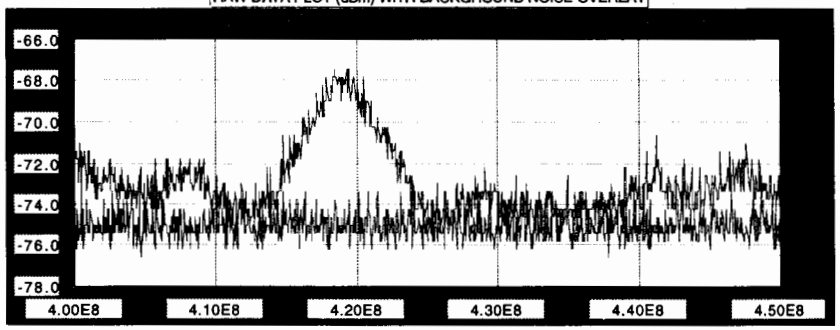

FREQUENCY IN Hz

CORRECTED LLSF OR LLSC DATA IN (dBuV/m OR dBuA)

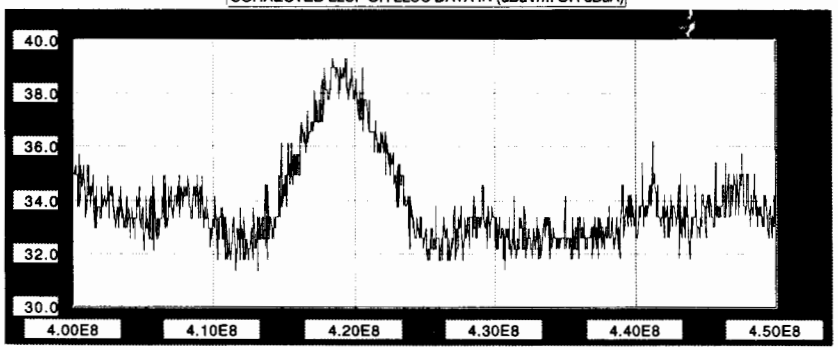

SITE CALIBRATION CORRECTED (dBuV/m)

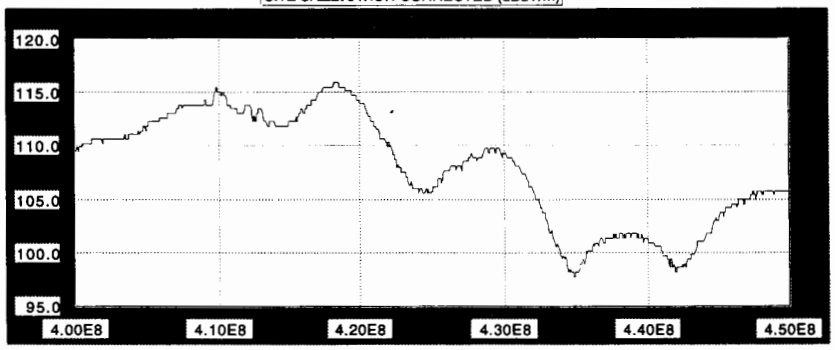

FULL THREAT DATA PLOT E-FIELD (V/m) WITH FULL THREAT OVERLAY OR CABLE CURRENT (A)

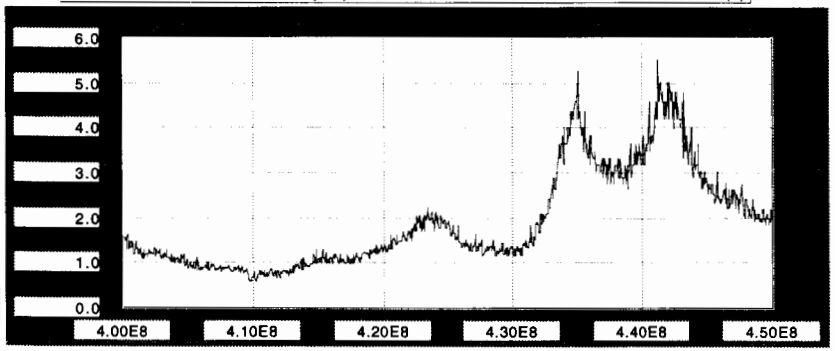

AIRCRAFT ATTENUATION (dB) (E-FIELD ONLY)

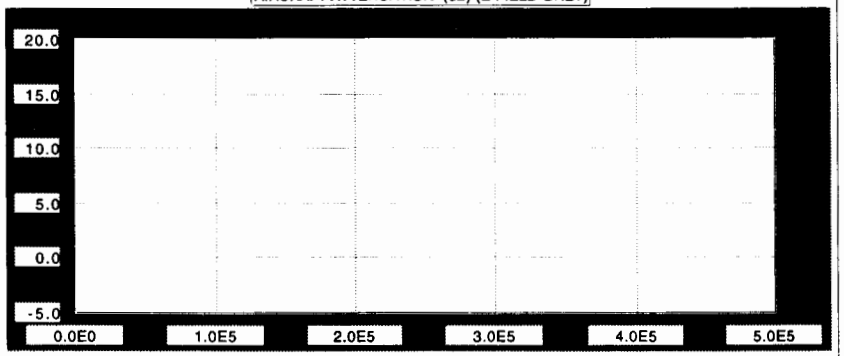

BAND: 8

TX LOC: 1

RX LOC: 2

POLARITY: H

SITE CALIBRATION FILE NAME: MONTANA!:SCAL:SCAL11:LLSC4EFRAWDBM8H11SCC

E-FIELD

FILTER ON/OFF

FILTER RANK: 0

DISK STATUS: 0

READ FILE NAME: MONTANA!:LABVIEW DATA:LLSC1CCRAWDBM8H12

MAX ATTENUATION (dB): 0

MIN ATTENUATION (dB): 0

AVERAGE ATTENUATION (dB): 0

RAW DATA PLOT (dBm) WITH BACKGROUND NOISE OVERLAY

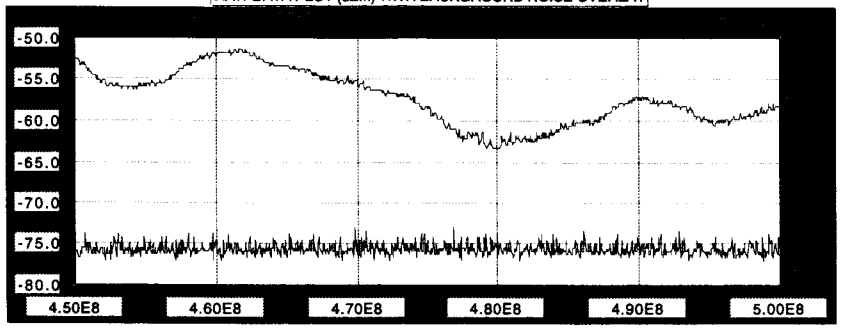

FREQUENCY IN Hz

CORRECTED LLSF OR LLSC DATA IN (dBuV/m OR dBuA)

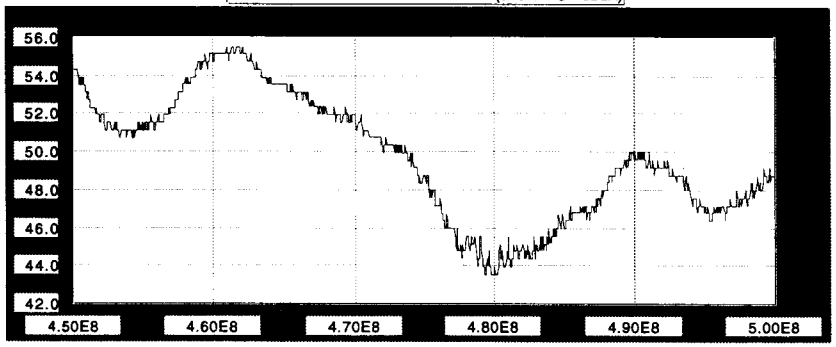

SITE CALIBRATION CORRECTED (dBuV/m)

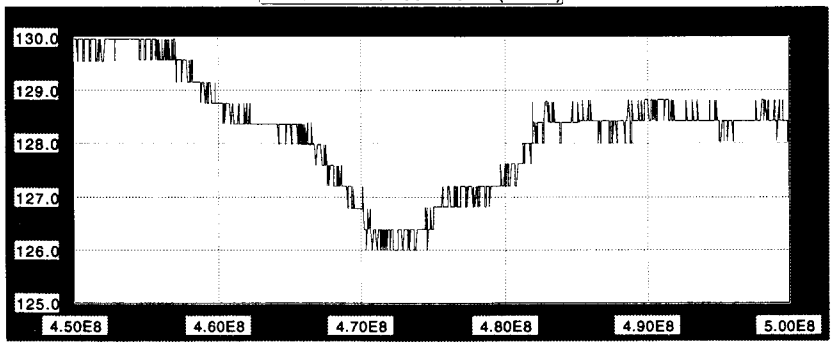

FULL THREAT DATA PLOT E-FIELD (V/m) WITH FULL THREAT OVERLAY OR CABLE CURRENT (A)

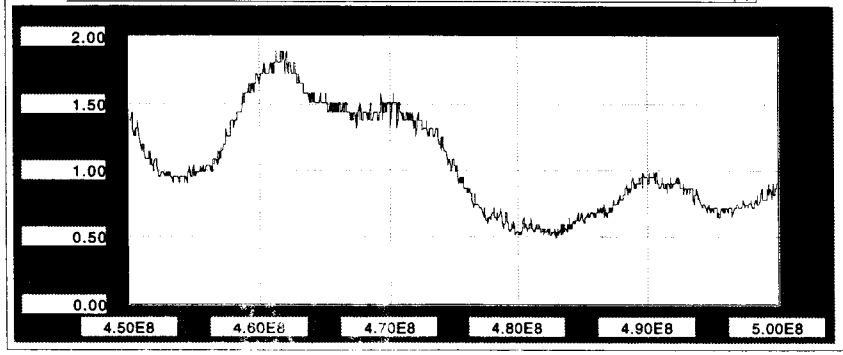

AIRCRAFT ATTENUATION (dB) (E-FIELD ONLY)

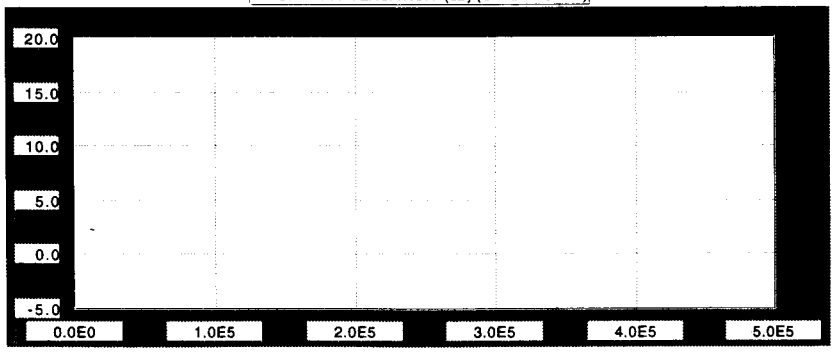

BAND: 9

TX LOC: 1

RX LOC: 2

POLARITY: H

SITE CALIBRATION FILE NAME: MONTANA!:SCAL:SCAL11:LLSC4EFRAWDBM9H11SCC

E-FIELD

FILTER ON/OFF

FILTER RANK: 0

DISK STATUS: 0

READ FILE NAME: MONTANA!:LABVIEW DATA:LLSC1CCRAWDBM9H12

MAX ATTENUATION (dB): 0

MIN ATTENUATION (dB): 0

AVERAGE ATTENUATION (dB): 0

RAW DATA PLOT (dBm) WITH BACKGROUND NOISE OVERLAY

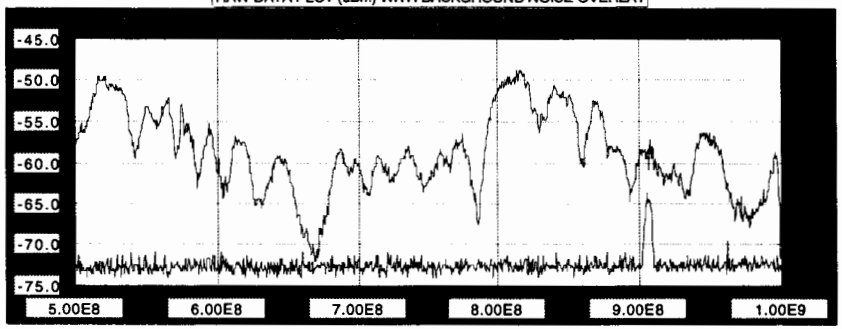

FREQUENCY IN Hz

CORRECTED LLSF OR LLSC DATA IN (dBuV/m OR dBuA)

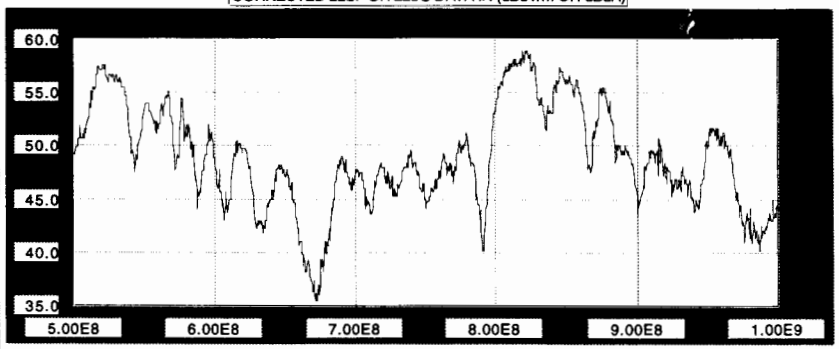

SITE CALIBRATION CORRECTED (dBuV/m)

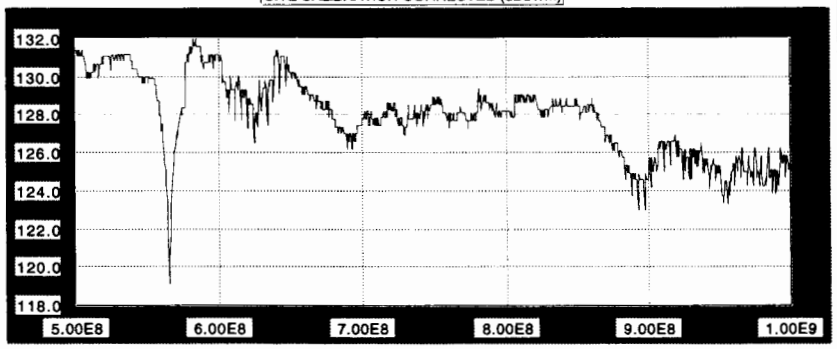

FULL THREAT DATA PLOT E-FIELD (V/m) WITH FULL THREAT OVERLAY OR CABLE CURRENT (A)

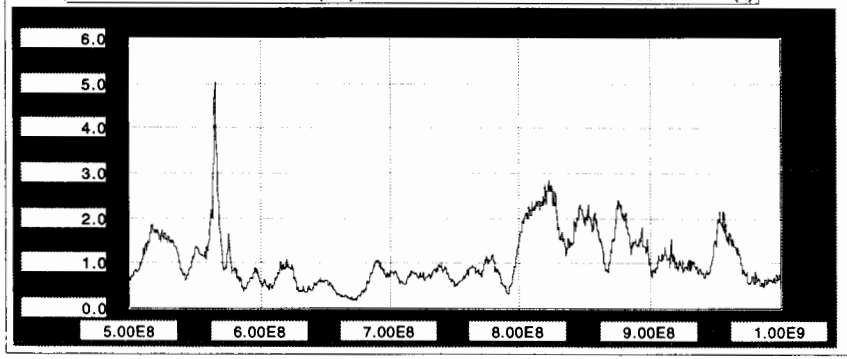

AIRCRAFT ATTENUATION (dB) (E-FIELD ONLY)

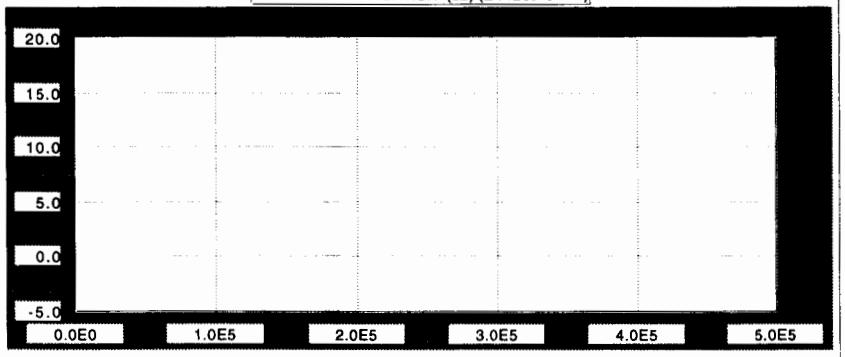

BAND: 5

TX LOC: 1

RX LOC: 1

POLARITY: V

SITE CALIBRATION FILE NAME: MONTANA!:SCAL:SCAL11:LLSC4EFRAWDBM5V11SCC

E-FIELD

FILTER ON/OFF

FILTER RANK: 0

DISK STATUS: 0

READ FILE NAME: MONTANA!:LABVIEW DATA:LLSC1CCRAWDBM5V11

MAX ATTENUATION (dB): 0

MIN ATTENUATION (dB): 0

AVERAGE ATTENUATION (dB): 0

RAW DATA PLOT (dBm) WITH BACKGROUND NOISE OVERLAY

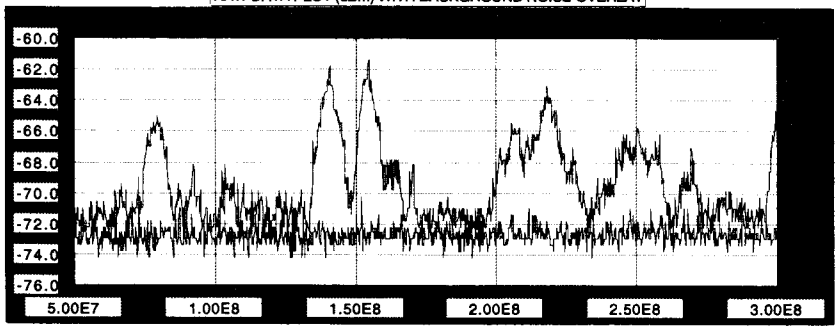

FREQUENCY IN Hz

CORRECTED LLSF OR LLSC DATA IN (dBuV/m OR dBuA)

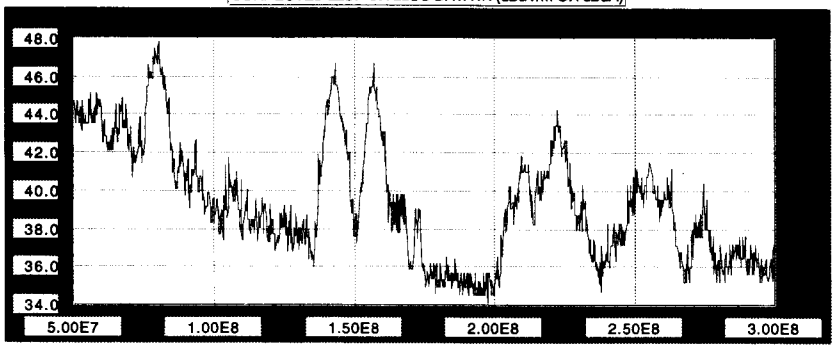

SITE CALIBRATION CORRECTED (dBuV/m)

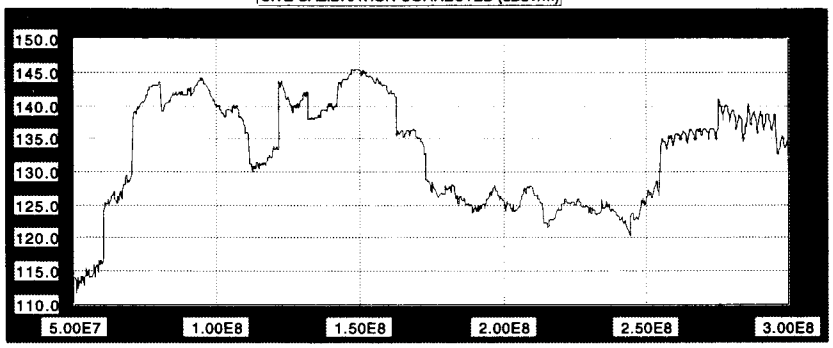

FULL THREAT DATA PLOT E-FIELD (V/m) WITH FULL THREAT OVERLAY OR CABLE CURRENT (A)

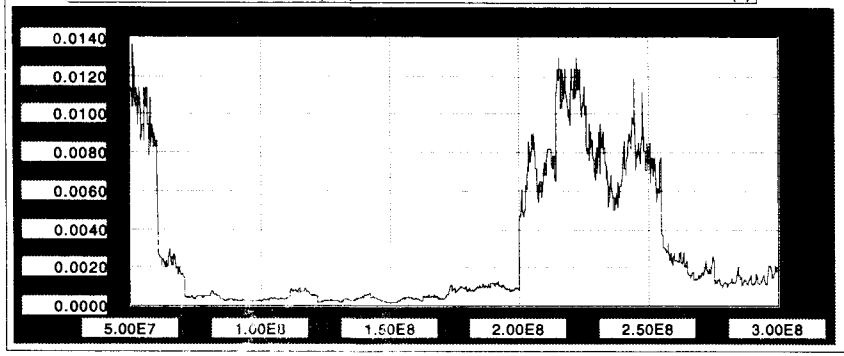

AIRCRAFT ATTENUATION (dB) (E-FIELD ONLY)

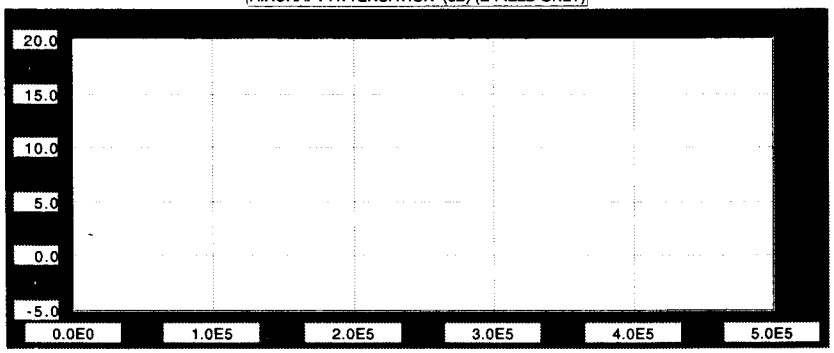

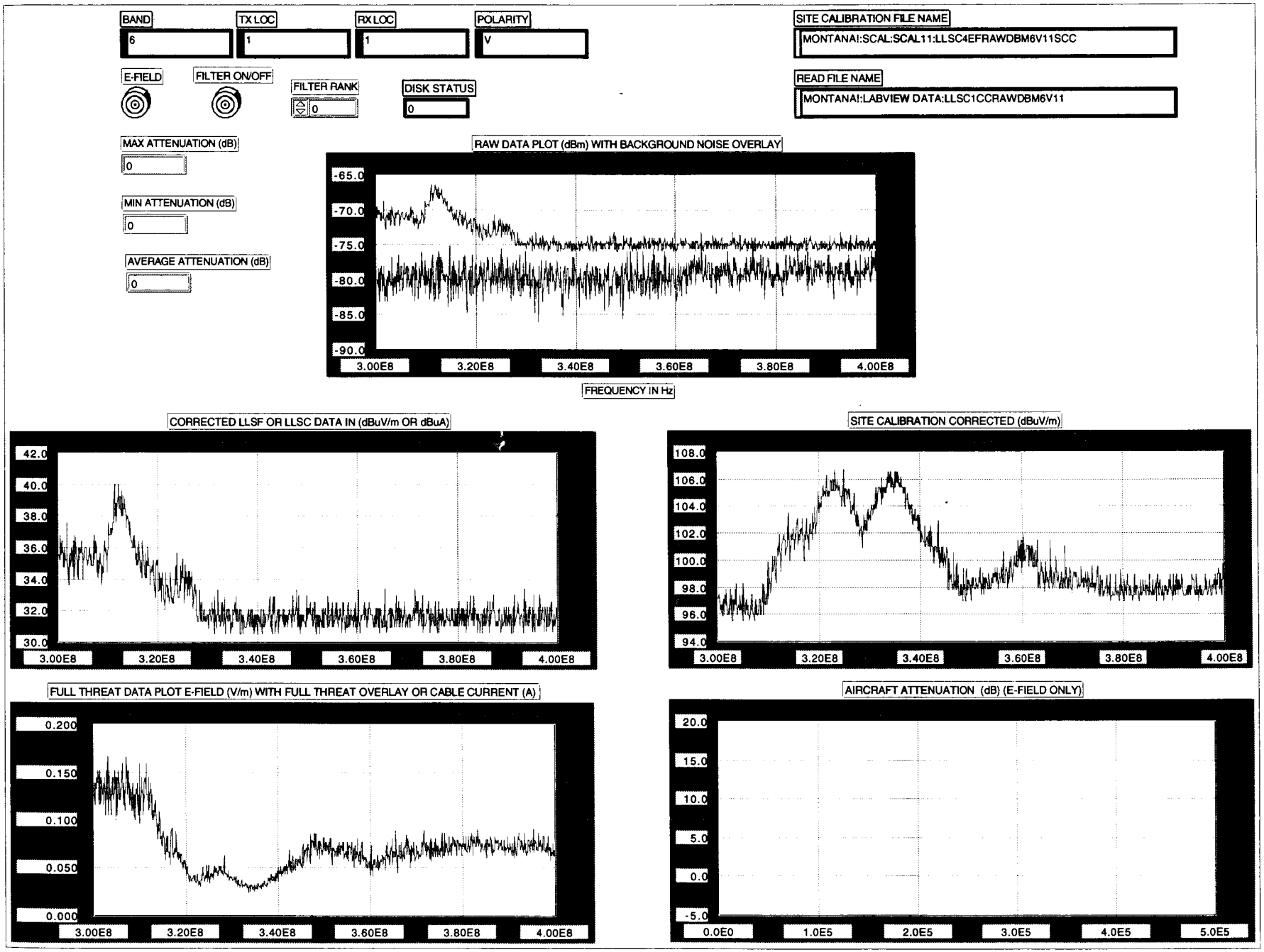
BAND
6
TX LOC
1
RX LOC
1
POLARITY
V
SITE CALIBRATION FILE NAME
MONTANA!:SCAL:SCAL11:LLSC4EFRAWDBM6V11SCC
E-FIELD
FILTER ON/OFF
FILTER RANK
0
DISK STATUS
0
READ FILE NAME
MONTANA!:LABVIEW DATA:LLSC1CCRAWDBM6V11
MAX ATTENUATION (dB)
0
MIN ATTENUATION (dB)
0
AVERAGE ATTENUATION (dB)
0
RAW DATA PLOT (dBm) WITH BACKGROUND NOISE OVERLAY
-65.0
-70.0
-75.0
-80.0
-85.0
-90.0
3.00E8
3.20E8
3.40E8
3.60E8
3.80E8
4.00E8
FREQUENCY IN Hz
CORRECTED LLSF OR LLSC DATA IN (dBuV/m OR dBuA)
42.0
40.0
38.0
36.0
34.0
32.0
30.0
3.00E8
3.20E8
3.40E8
3.60E8
3.80E8
4.00E8
SITE CALIBRATION CORRECTED (dBuV/m)
108.0
106.0
104.0
102.0
100.0
98.0
96.0
94.0
3.00E8
3.20E8
3.40E8
3.60E8
3.80E8
4.00E8
FULL THREAT DATA PLOT E-FIELD (V/m) WITH FULL THREAT OVERLAY OR CABLE CURRENT (A)
0.200
0.150
0.100
0.050
0.000
3.00E8
3.20E8
3.40E8
3.60E8
3.80E8
4.00E8
AIRCRAFT ATTENUATION (dB) (E-FIELD ONLY)
20.0
15.0
10.0
5.0
0.0
-5.0
0.0E0
1.0E5
2.0E5
3.0E5
4.0E5
5.0E5

BAND: 7

TX LOC: 1

RX LOC: 2

POLARITY: V

SITE CALIBRATION FILE NAME: MONTANA!:SCAL:SCAL11:LLSC4EFRAWDBM7V11SCC

E-FIELD

FILTER ON/OFF

FILTER RANK: 0

DISK STATUS: 0

READ FILE NAME: MONTANA!:LABVIEW DATA:LLSC1CCRAWDBM7V12

MAX ATTENUATION (dB): 0

MIN ATTENUATION (dB): 0

AVERAGE ATTENUATION (dB): 0

RAW DATA PLOT (dBm) WITH BACKGROUND NOISE OVERLAY

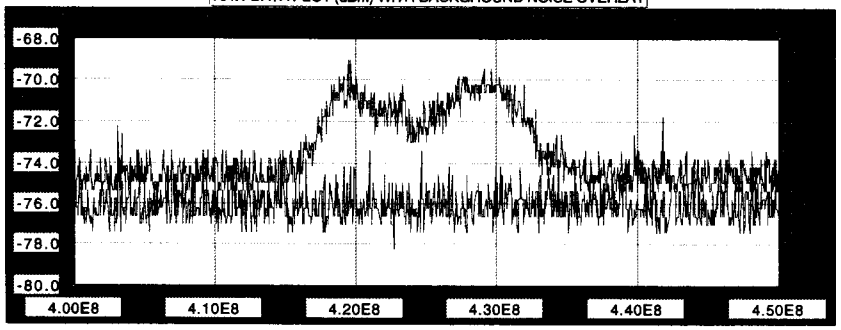

FREQUENCY IN Hz

CORRECTED LLSF OR LLSC DATA IN (dBuV/m OR dBuA)

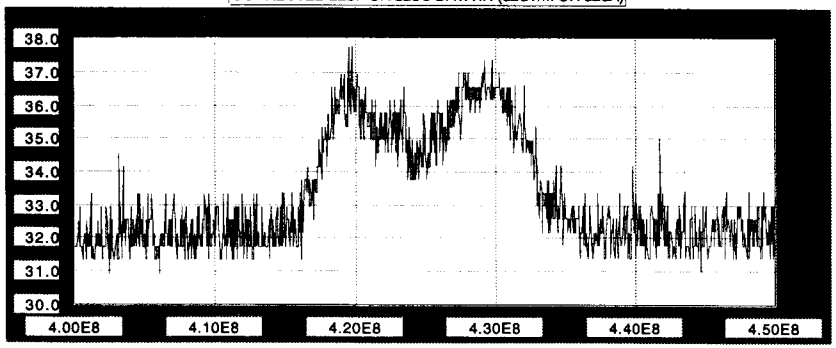

SITE CALIBRATION CORRECTED (dBuV/m)

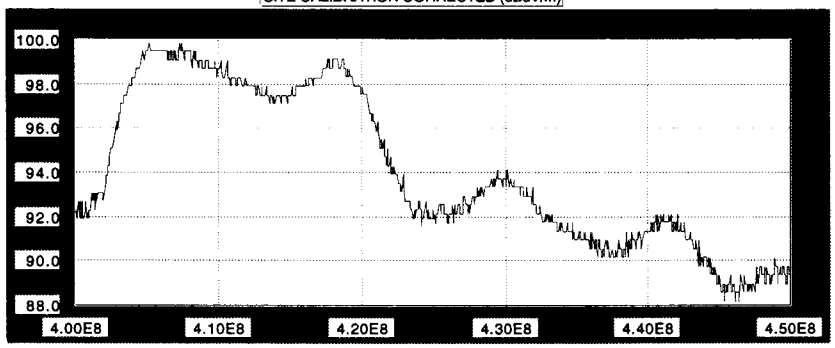

FULL THREAT DATA PLOT E-FIELD (V/m) WITH FULL THREAT OVERLAY OR CABLE CURRENT (A)

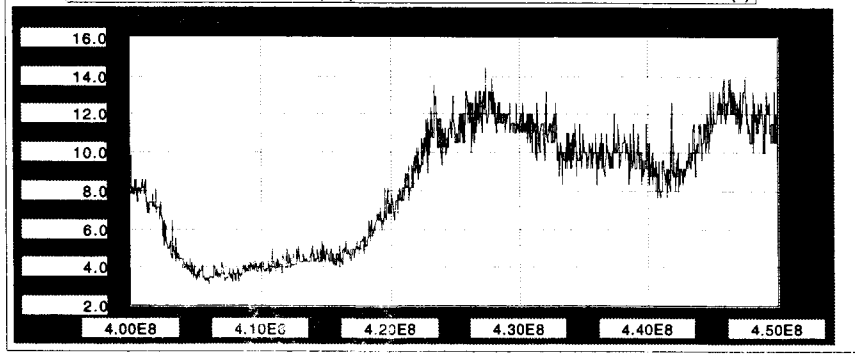

AIRCRAFT ATTENUATION (dB) (E-FIELD ONLY)

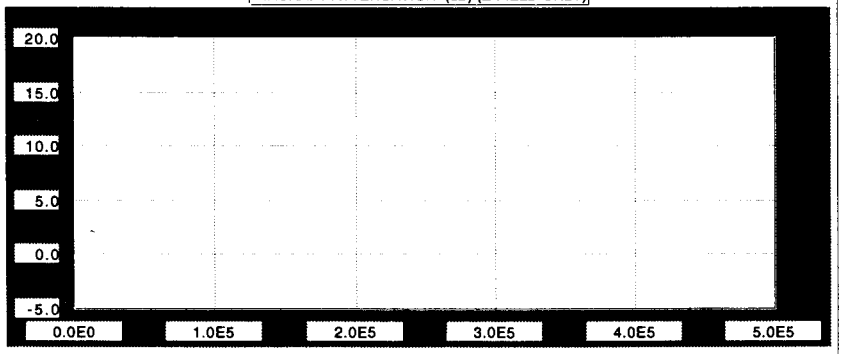

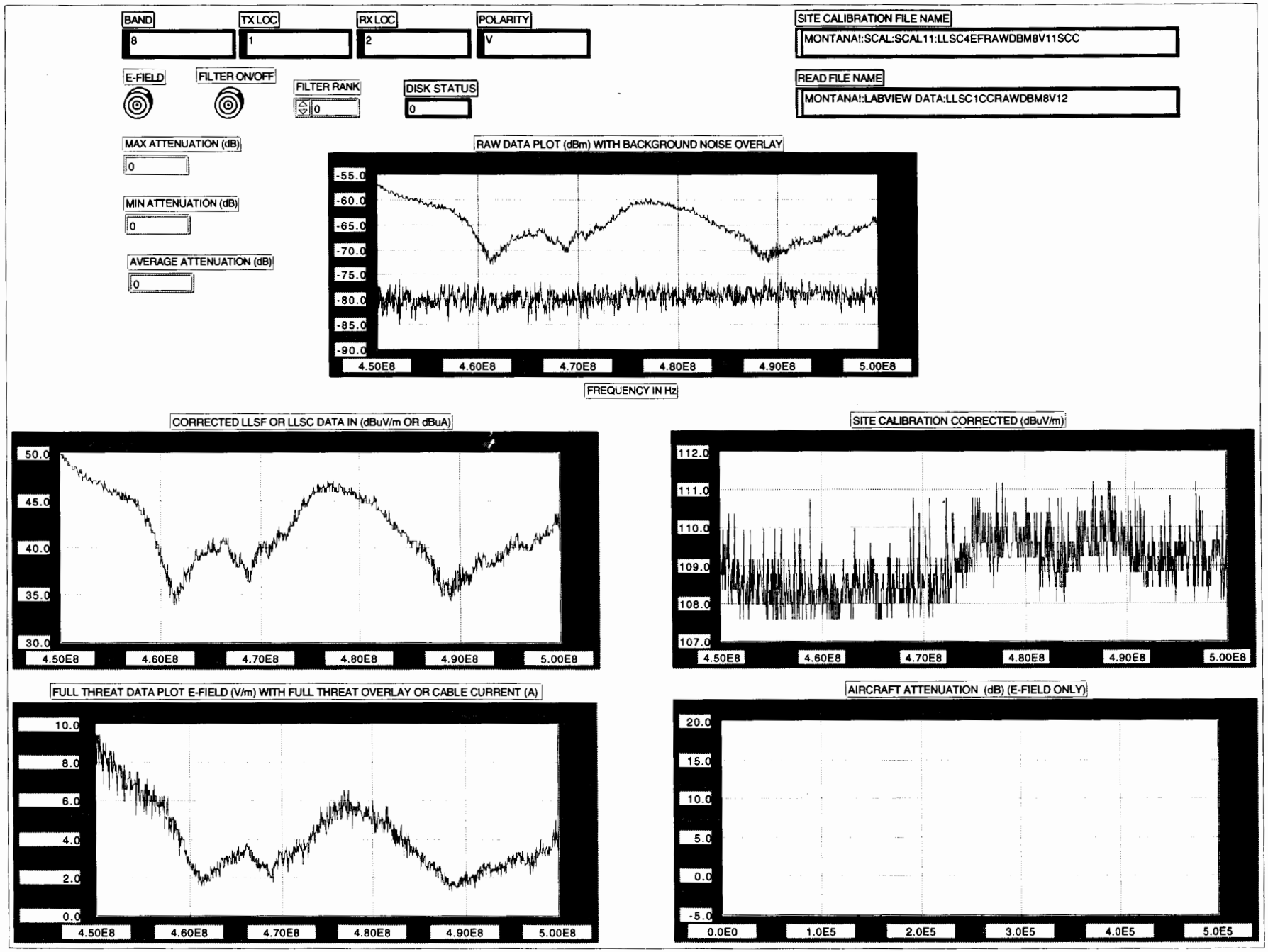
BAND
8
TX LOC
1
RX LOC
2
POLARITY
V
SITE CALIBRATION FILE NAME
MONTANA!:SCAL:SCAL11:LLSC4EFRAWDBM8V11SCC
E-FIELD
FILTER ON/OFF
FILTER RANK
0
DISK STATUS
0
READ FILE NAME
MONTANA!:LABVIEW DATA:LLSC1CCRAWDBM8V12
MAX ATTENUATION (dB)
0
MIN ATTENUATION (dB)
0
AVERAGE ATTENUATION (dB)
0
RAW DATA PLOT (dBm) WITH BACKGROUND NOISE OVERLAY
-55.0
-60.0
-65.0
-70.0
-75.0
-80.0
-85.0
-90.0
4.50E8
4.60E8
4.70E8
4.80E8
4.90E8
5.00E8
FREQUENCY IN Hz
CORRECTED LLSF OR LLSC DATA IN (dBuV/m OR dBuA)
50.0
45.0
40.0
35.0
30.0
4.50E8
4.60E8
4.70E8
4.80E8
4.90E8
5.00E8
SITE CALIBRATION CORRECTED (dBuV/m)
112.0
111.0
110.0
109.0
108.0
107.0
4.50E8
4.60E8
4.70E8
4.80E8
4.90E8
5.00E8
FULL THREAT DATA PLOT E-FIELD (V/m) WITH FULL THREAT OVERLAY OR CABLE CURRENT (A)
10.0
8.0
6.0
4.0
2.0
0.0
4.50E8
4.60E8
4.70E8
4.80E8
4.90E8
5.00E8
AIRCRAFT ATTENUATION (dB) (E-FIELD ONLY)
20.0
15.0
10.0
5.0
0.0
-5.0
0.0E0
1.0E5
2.0E5
3.0E5
4.0E5
5.0E5

BAND: 1

TX LOC: 2

RX LOC: 1

POLARITY: H

SITE CALIBRATION FILE NAME: MONTANAI:SCAL:SCAL21:LLSC4EFRAWDBM1H21SCC

E-FIELD

FILTER ON/OFF

FILTER RANK: 0

DISK STATUS: 0

READ FILE NAME: MONTANAI:LABVIEW DATA:LLSC1CCRAWDBM1H21

MAX ATTENUATION (dB): 0

MIN ATTENUATION (dB): 0

AVERAGE ATTENUATION (dB): 0

RAW DATA PLOT (dBm) WITH BACKGROUND NOISE OVERLAY

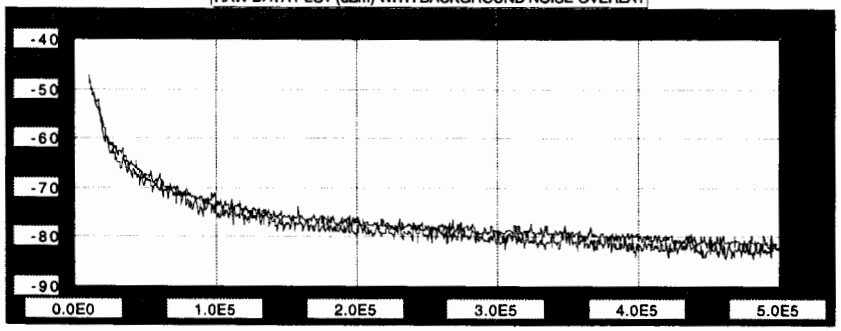

FREQUENCY IN Hz

CORRECTED LLSF OR LLSC DATA IN (dBuV/m OR dBuA)

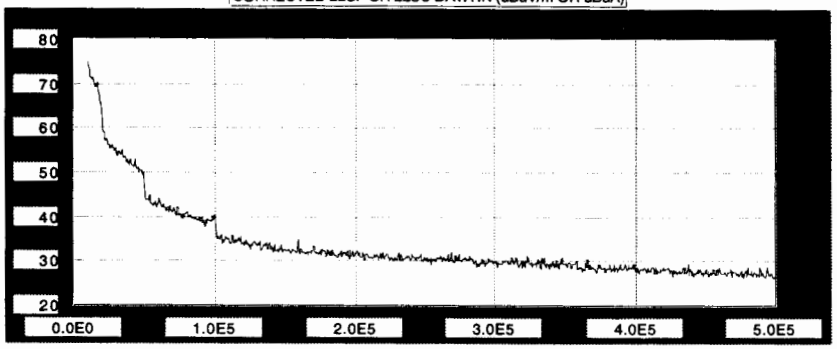

SITE CALIBRATION CORRECTED (dBuV/m)

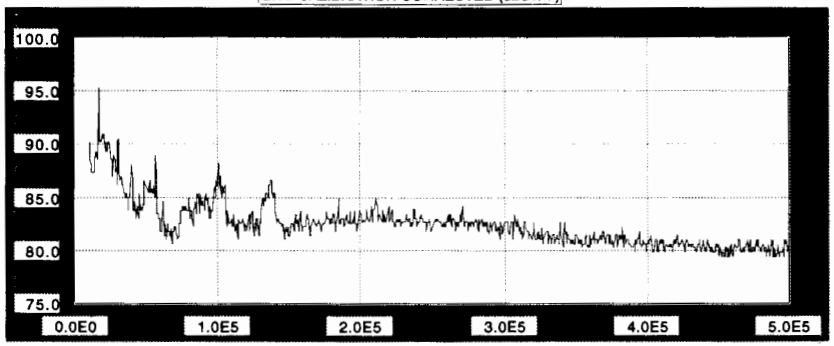

FULL THREAT DATA PLOT E-FIELD (V/m) WITH FULL THREAT OVERLAY OR CABLE CURRENT (A)

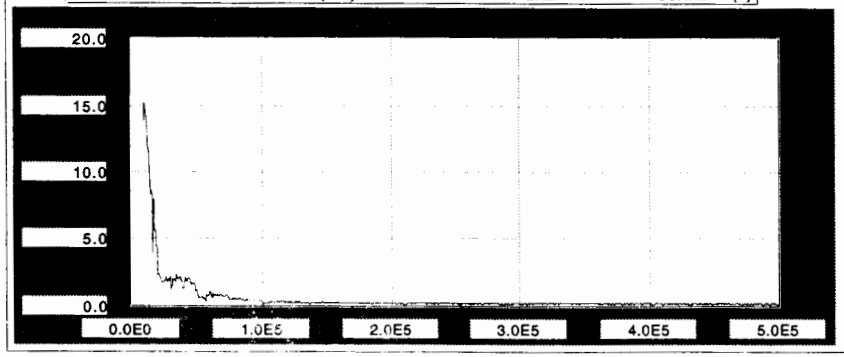

AIRCRAFT ATTENUATION (dB) (E-FIELD ONLY)

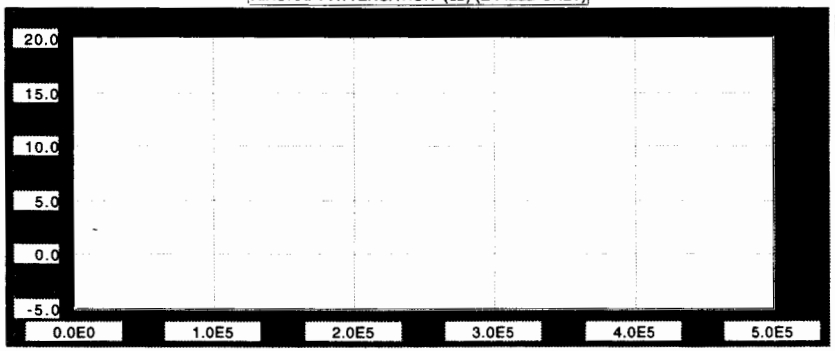

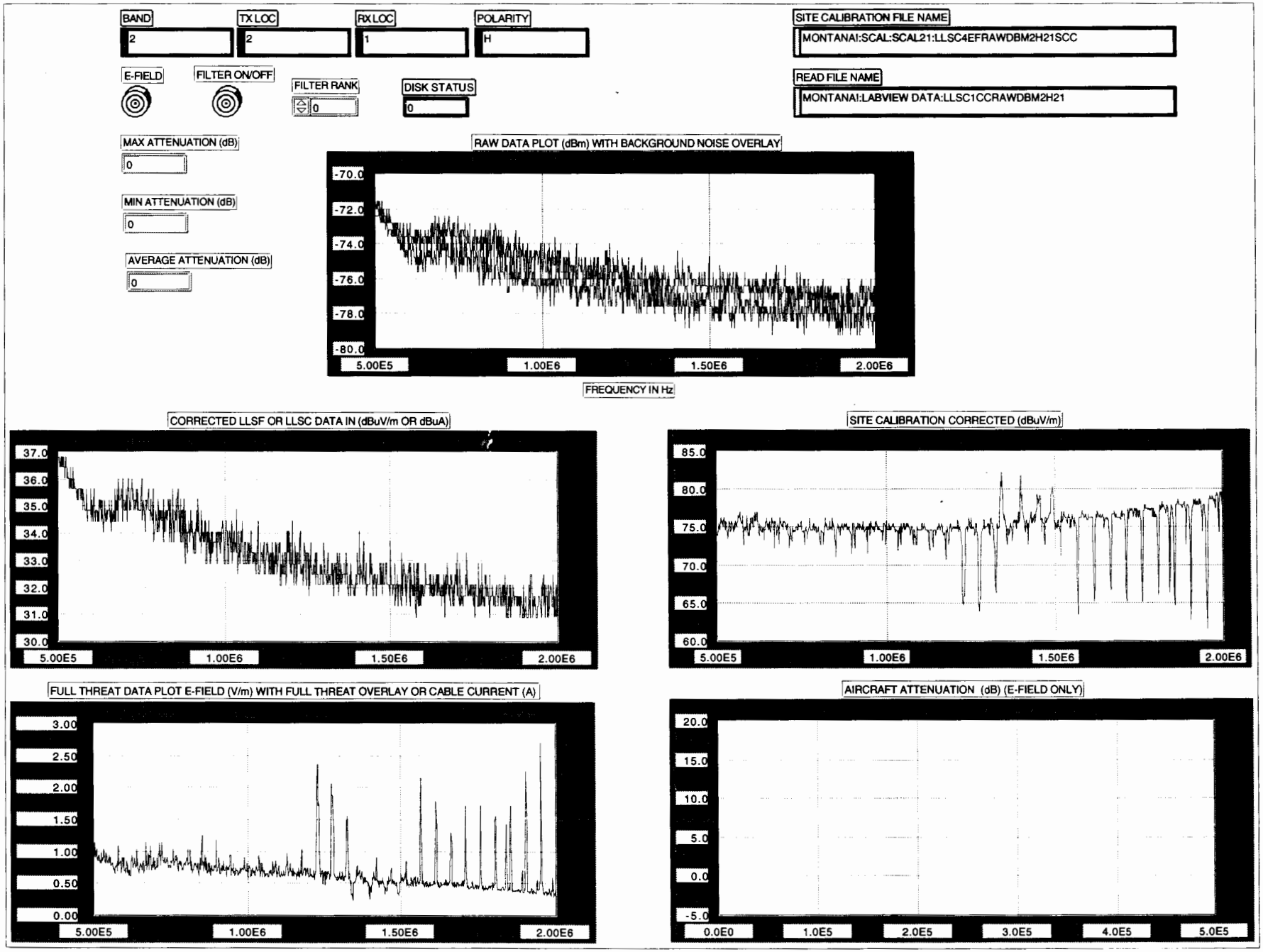
BAND
2
TX LOC
2
RX LOC
1
POLARITY
H
SITE CALIBRATION FILE NAME
MONTANAI:SCAL:SCAL21:LLSC4EFRAWDBM2H21SCC
E-FIELD
FILTER ON/OFF
FILTER RANK
0
DISK STATUS
0
READ FILE NAME
MONTANAI:LABVIEW DATA:LLSC1CCRAWDBM2H21
MAX ATTENUATION (dB)
0
MIN ATTENUATION (dB)
0
AVERAGE ATTENUATION (dB)
0
RAW DATA PLOT (dBm) WITH BACKGROUND NOISE OVERLAY
-70.0
-72.0
-74.0
-76.0
-78.0
-80.0
5.00E5
1.00E6
1.50E6
2.00E6
FREQUENCY IN Hz
CORRECTED LLSF OR LLSC DATA IN (dBuV/m OR dBuA)
37.0
36.0
35.0
34.0
33.0
32.0
31.0
30.0
5.00E5
1.00E6
1.50E6
2.00E6
SITE CALIBRATION CORRECTED (dBuV/m)
85.0
80.0
75.0
70.0
65.0
60.0
5.00E5
1.00E6
1.50E6
2.00E6
FULL THREAT DATA PLOT E-FIELD (V/m) WITH FULL THREAT OVERLAY OR CABLE CURRENT (A)
3.00
2.50
2.00
1.50
1.00
0.50
0.00
5.00E5
1.00E6
1.50E6
2.00E6
AIRCRAFT ATTENUATION (dB) (E-FIELD ONLY)
20.0
15.0
10.0
5.0
0.0
-5.0
0.0E0
1.0E5
2.0E5
3.0E5
4.0E5
5.0E5

BAND: 3

TX LOC: 2

RX LOC: 1

POLARITY: H

SITE CALIBRATION FILE NAME: MONTANA!:SCAL:SCAL21:LLSC4EFRAWDBM3H21SCC

E-FIELD

FILTER ON/OFF

FILTER RANK: 0

DISK STATUS: 0

READ FILE NAME: MONTANA!:LABVIEW DATA:LLSC1CCRAWDBM3H21

MAX ATTENUATION (dB): 0

MIN ATTENUATION (dB): 0

AVERAGE ATTENUATION (dB): 0

RAW DATA PLOT (dBm) WITH BACKGROUND NOISE OVERLAY

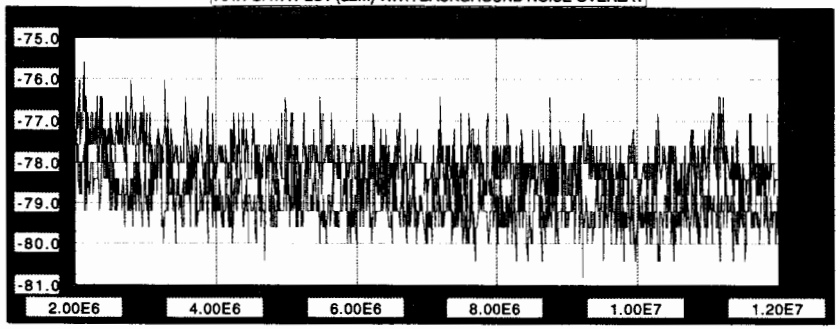

FREQUENCY IN Hz

CORRECTED LLSF OR LLSC DATA IN (dBuV/m OR dBuA)

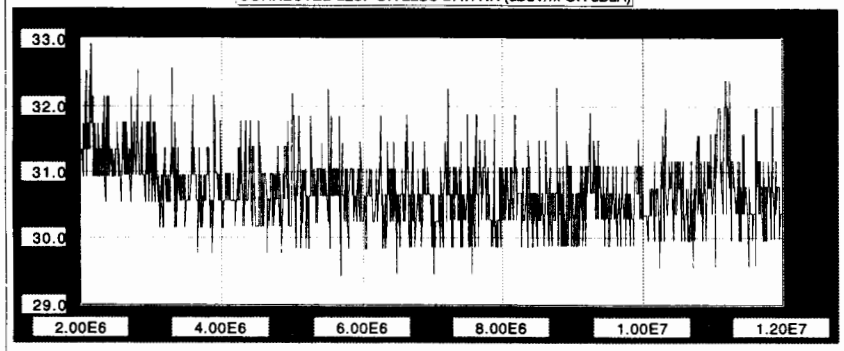

SITE CALIBRATION CORRECTED (dBuV/m)

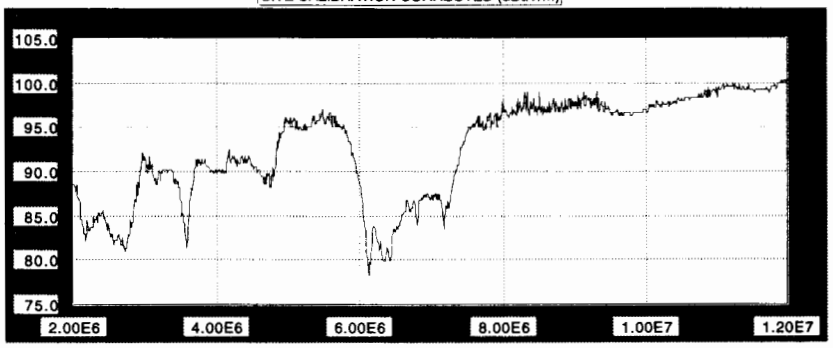

FULL THREAT DATA PLOT E-FIELD (V/m) WITH FULL THREAT OVERLAY OR CABLE CURRENT (A)

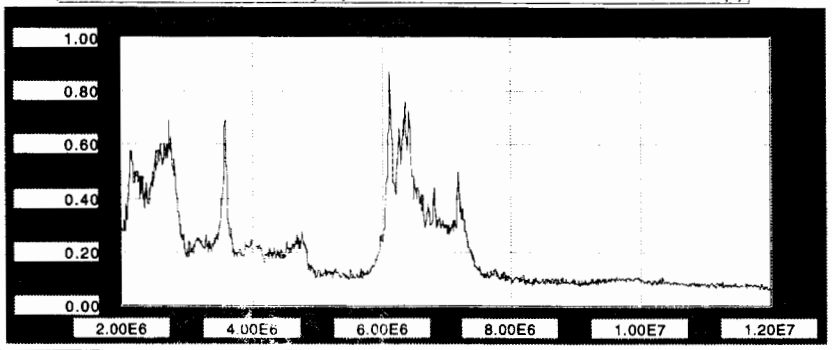

AIRCRAFT ATTENUATION (dB) (E-FIELD ONLY)

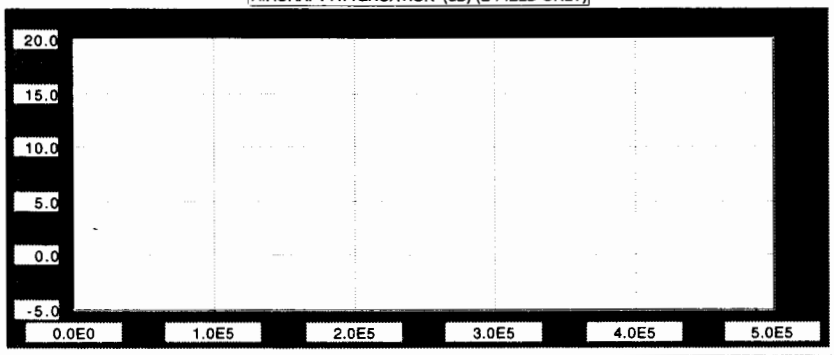

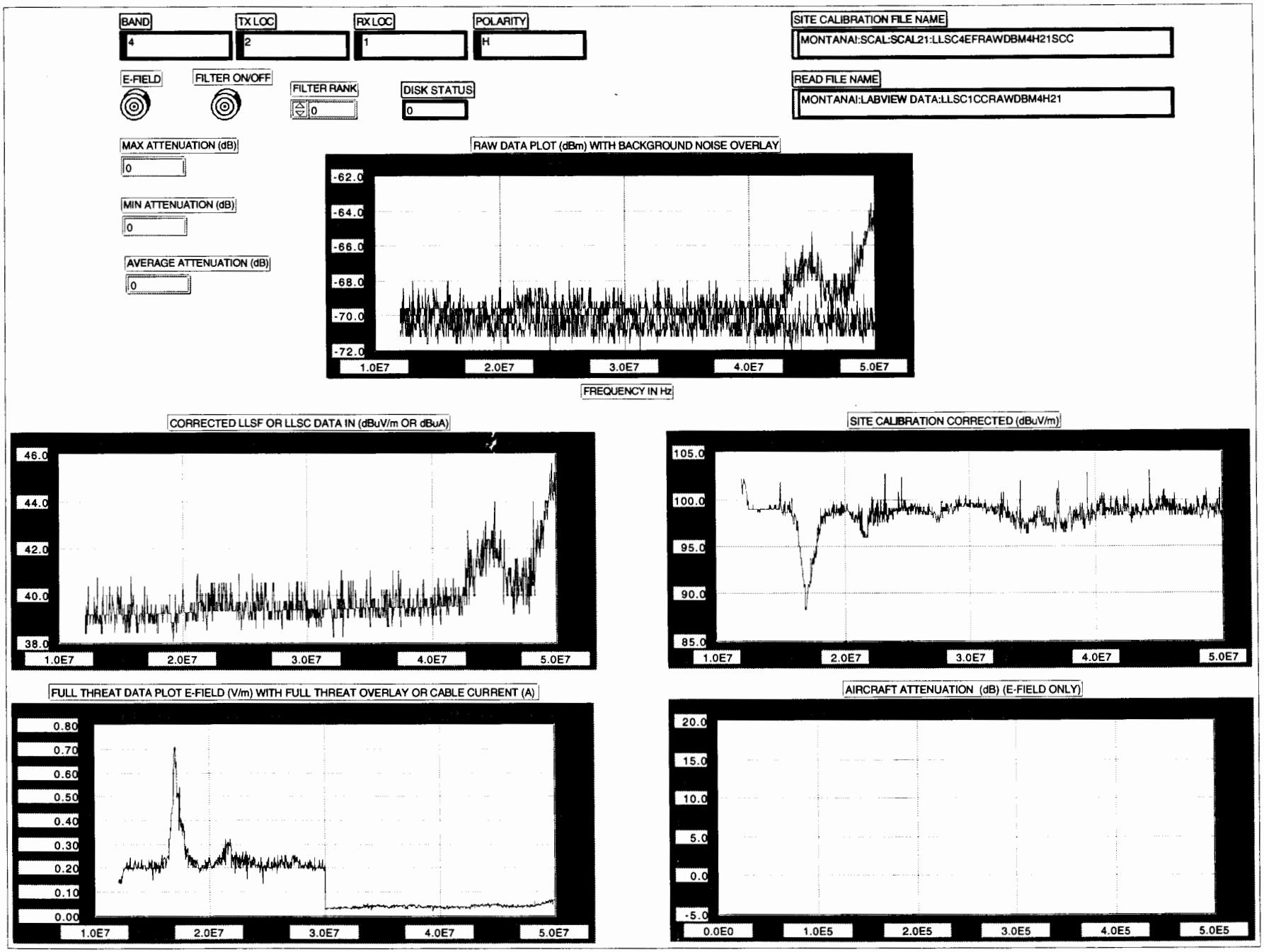
BAND
4
TX LOC
2
RX LOC
1
POLARITY
H
SITE CALIBRATION FILE NAME
MONTANAI:SCAL:SCAL21:LLSC4EFRAWDBM4H21SCC
E-FIELD
FILTER ON/OFF
FILTER RANK
0
DISK STATUS
0
READ FILE NAME
MONTANAI:LABVIEW DATA:LLSC1CCRAWDBM4H21
MAX ATTENUATION (dB)
0
MIN ATTENUATION (dB)
0
AVERAGE ATTENUATION (dB)
0
RAW DATA PLOT (dBm) WITH BACKGROUND NOISE OVERLAY
-62.0
-64.0
-66.0
-68.0
-70.0
-72.0
1.0E7
2.0E7
3.0E7
4.0E7
5.0E7
FREQUENCY IN Hz
CORRECTED LLSF OR LLSC DATA IN (dBuV/m OR dBuA)
46.0
44.0
42.0
40.0
38.0
1.0E7
2.0E7
3.0E7
4.0E7
5.0E7
SITE CALIBRATION CORRECTED (dBuV/m)
105.0
100.0
95.0
90.0
85.0
1.0E7
2.0E7
3.0E7
4.0E7
5.0E7
FULL THREAT DATA PLOT E-FIELD (V/m) WITH FULL THREAT OVERLAY OR CABLE CURRENT (A)
0.80
0.70
0.60
0.50
0.40
0.30
0.20
0.10
0.00
1.0E7
2.0E7
3.0E7
4.0E7
5.0E7
AIRCRAFT ATTENUATION (dB) (E-FIELD ONLY)
20.0
15.0
10.0
5.0
0.0
-5.0
0.0E0
1.0E5
2.0E5
3.0E5
4.0E5
5.0E5

BAND: 5

TX LOC: 2

RX LOC: 1

POLARITY: H

SITE CALIBRATION FILE NAME: MONTANA:SCAL:SCAL21:LLSC4EFRAWDBM5H21SCC

E-FIELD

FILTER ON/OFF

FILTER RANK: 0

DISK STATUS: 0

READ FILE NAME: MONTANA:LABVIEW DATA:LLSC1CCRAWDBM5H21

MAX ATTENUATION (dB): 0

MIN ATTENUATION (dB): 0

AVERAGE ATTENUATION (dB): 0

RAW DATA PLOT (dBm) WITH BACKGROUND NOISE OVERLAY

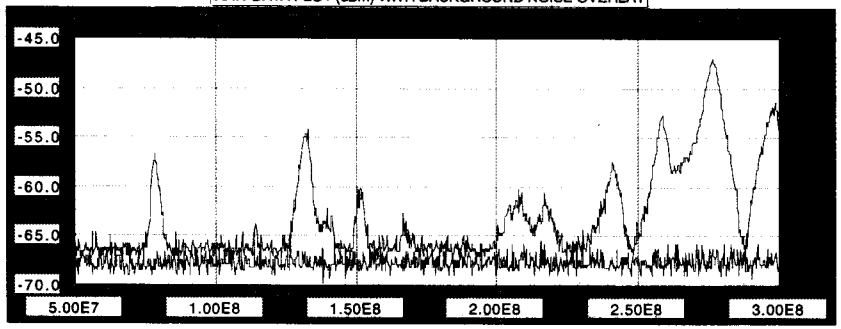

FREQUENCY IN Hz

CORRECTED LLSF OR LLSC DATA IN (dBuV/m OR dBuA)

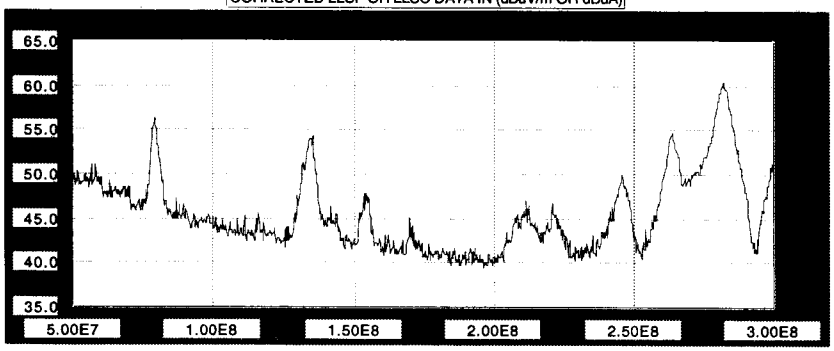

SITE CALIBRATION CORRECTED (dBuV/m)

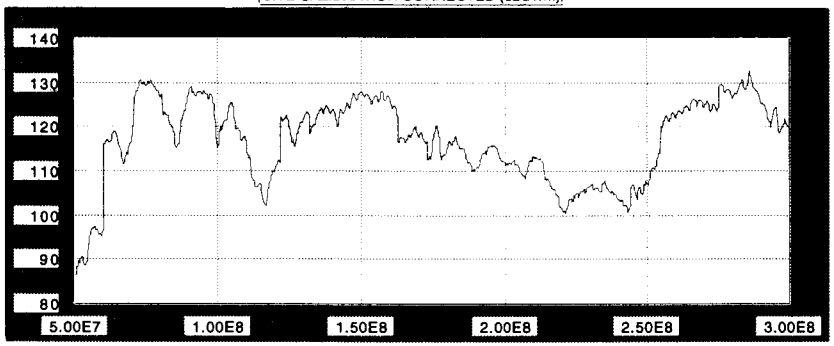

FULL THREAT DATA PLOT E-FIELD (V/m) WITH FULL THREAT OVERLAY OR CABLE CURRENT (A)

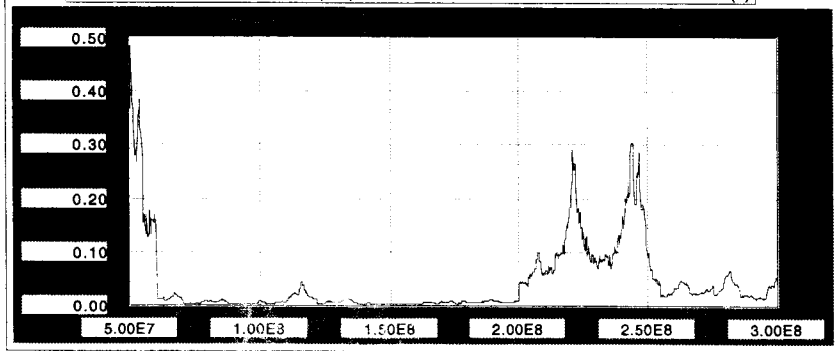

AIRCRAFT ATTENUATION (dB) (E-FIELD ONLY)

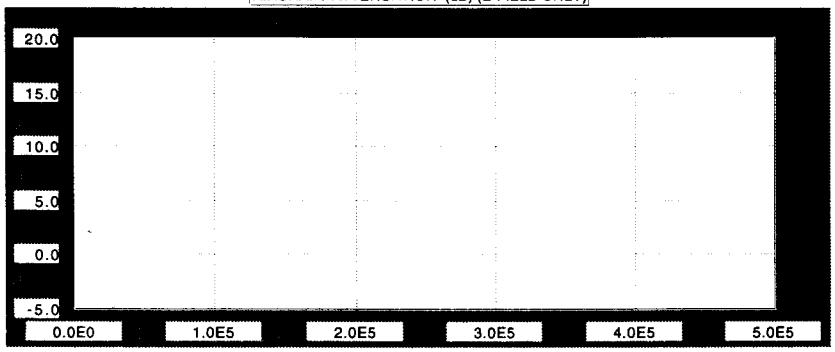

BAND: 6

TX LOC: 2

RX LOC: 1

POLARITY: H

SITE CALIBRATION FILE NAME: MONTANA:SCAL:SCAL21:LLSC4EFRAWDBM6H21SCC

E-FIELD

FILTER ON/OFF

FILTER RANK: 0

DISK STATUS: 0

READ FILE NAME: MONTANA:LABVIEW DATA:LLSC1CCRAWDBM6H21

MAX ATTENUATION (dB): 0

MIN ATTENUATION (dB): 0

AVERAGE ATTENUATION (dB): 0

RAW DATA PLOT (dBm) WITH BACKGROUND NOISE OVERLAY

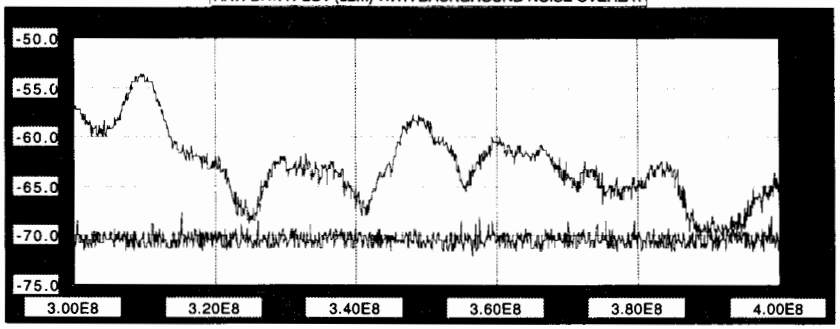

FREQUENCY IN Hz

CORRECTED LLSF OR LLSC DATA IN (dBuV/m OR dBuA)

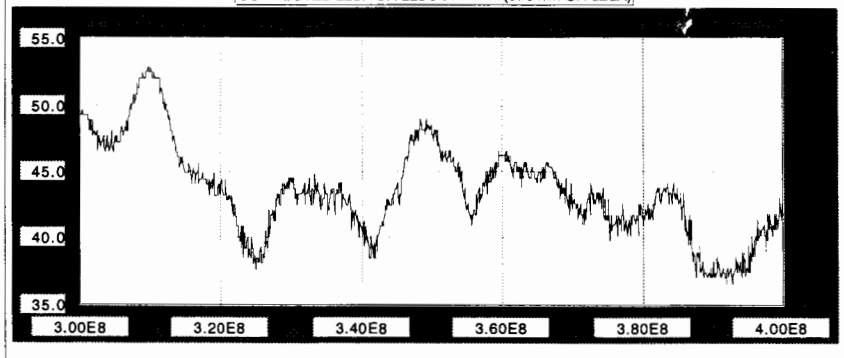

SITE CALIBRATION CORRECTED (dBuV/m)

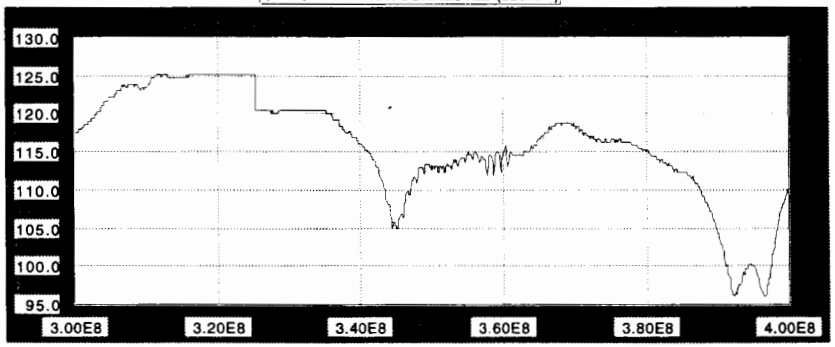

FULL THREAT DATA PLOT E-FIELD (V/m) WITH FULL THREAT OVERLAY OR CABLE CURRENT (A)

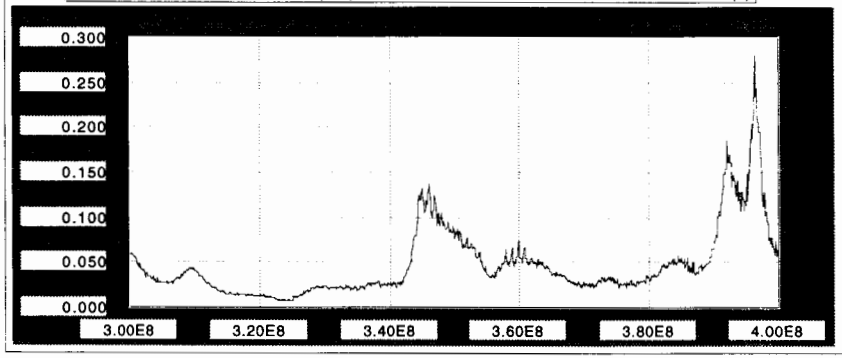

AIRCRAFT ATTENUATION (dB) (E-FIELD ONLY)

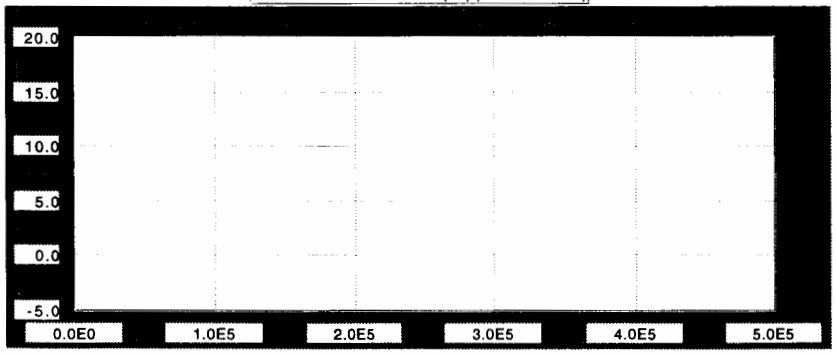

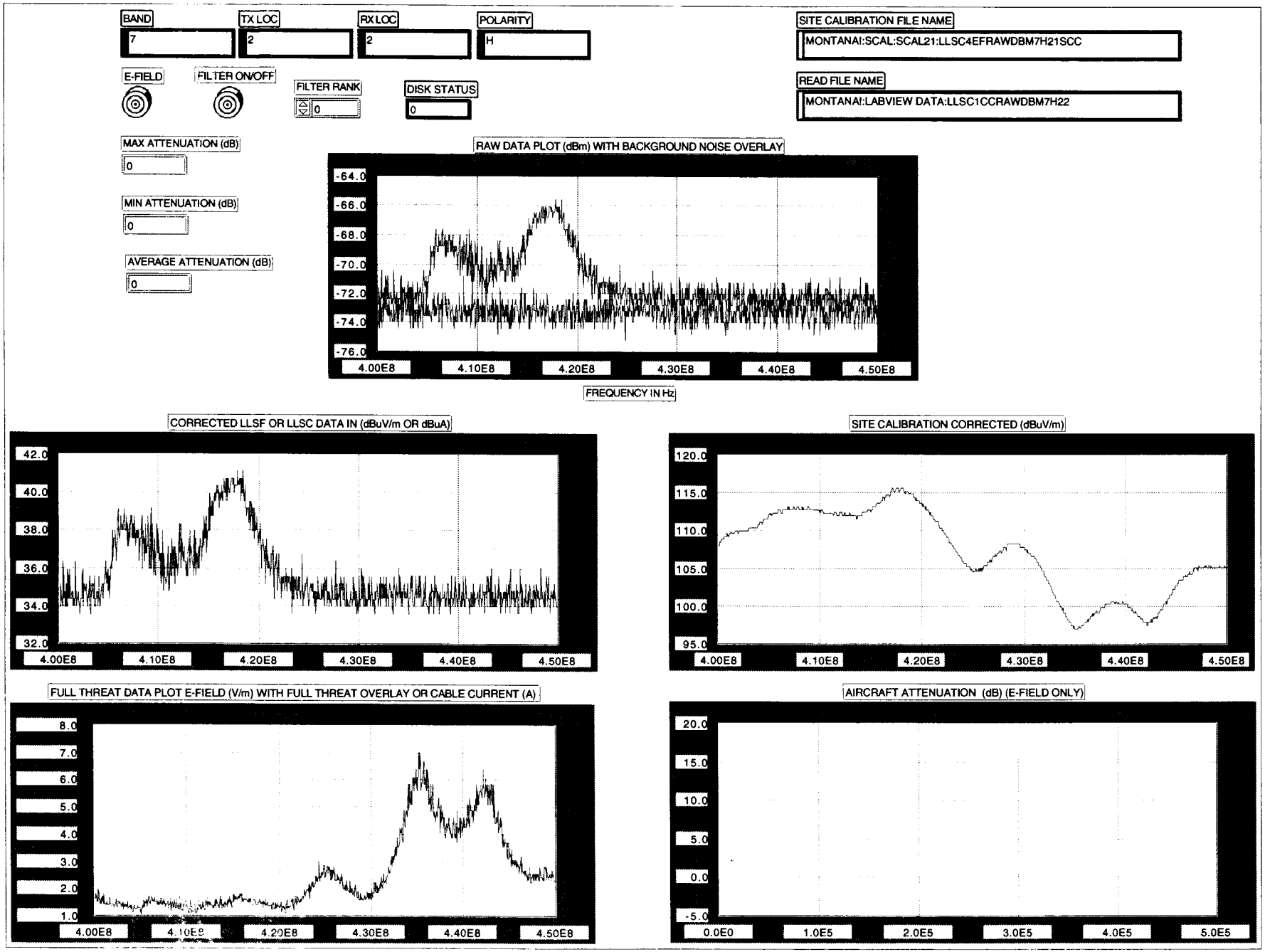
BAND
7
TX LOC
2
RX LOC
2
POLARITY
H
SITE CALIBRATION FILE NAME
MONTANA!:SCAL:SCAL21:LLSC4EFRAWDBM7H21SCC
E-FIELD
FILTER ON/OFF
FILTER RANK
0
DISK STATUS
0
READ FILE NAME
MONTANA!:LABVIEW DATA:LLSC1CCRAWDBM7H22
MAX ATTENUATION (dB)
0
MIN ATTENUATION (dB)
0
AVERAGE ATTENUATION (dB)
0
RAW DATA PLOT (dBm) WITH BACKGROUND NOISE OVERLAY
-64.0
-66.0
-68.0
-70.0
-72.0
-74.0
-76.0
4.00E8
4.10E8
4.20E8
4.30E8
4.40E8
4.50E8
FREQUENCY IN Hz
CORRECTED LLSF OR LLSC DATA IN (dBuV/m OR dBuA)
42.0
40.0
38.0
36.0
34.0
32.0
4.00E8
4.10E8
4.20E8
4.30E8
4.40E8
4.50E8
SITE CALIBRATION CORRECTED (dBuV/m)
120.0
115.0
110.0
105.0
100.0
95.0
4.00E8
4.10E8
4.20E8
4.30E8
4.40E8
4.50E8
FULL THREAT DATA PLOT E-FIELD (V/m) WITH FULL THREAT OVERLAY OR CABLE CURRENT (A)
8.0
7.0
6.0
5.0
4.0
3.0
2.0
1.0
4.00E8
4.10E8
4.20E8
4.30E8
4.40E8
4.50E8
AIRCRAFT ATTENUATION (dB) (E-FIELD ONLY)
20.0
15.0
10.0
5.0
0.0
-5.0
0.0E0
1.0E5
2.0E5
3.0E5
4.0E5
5.0E5

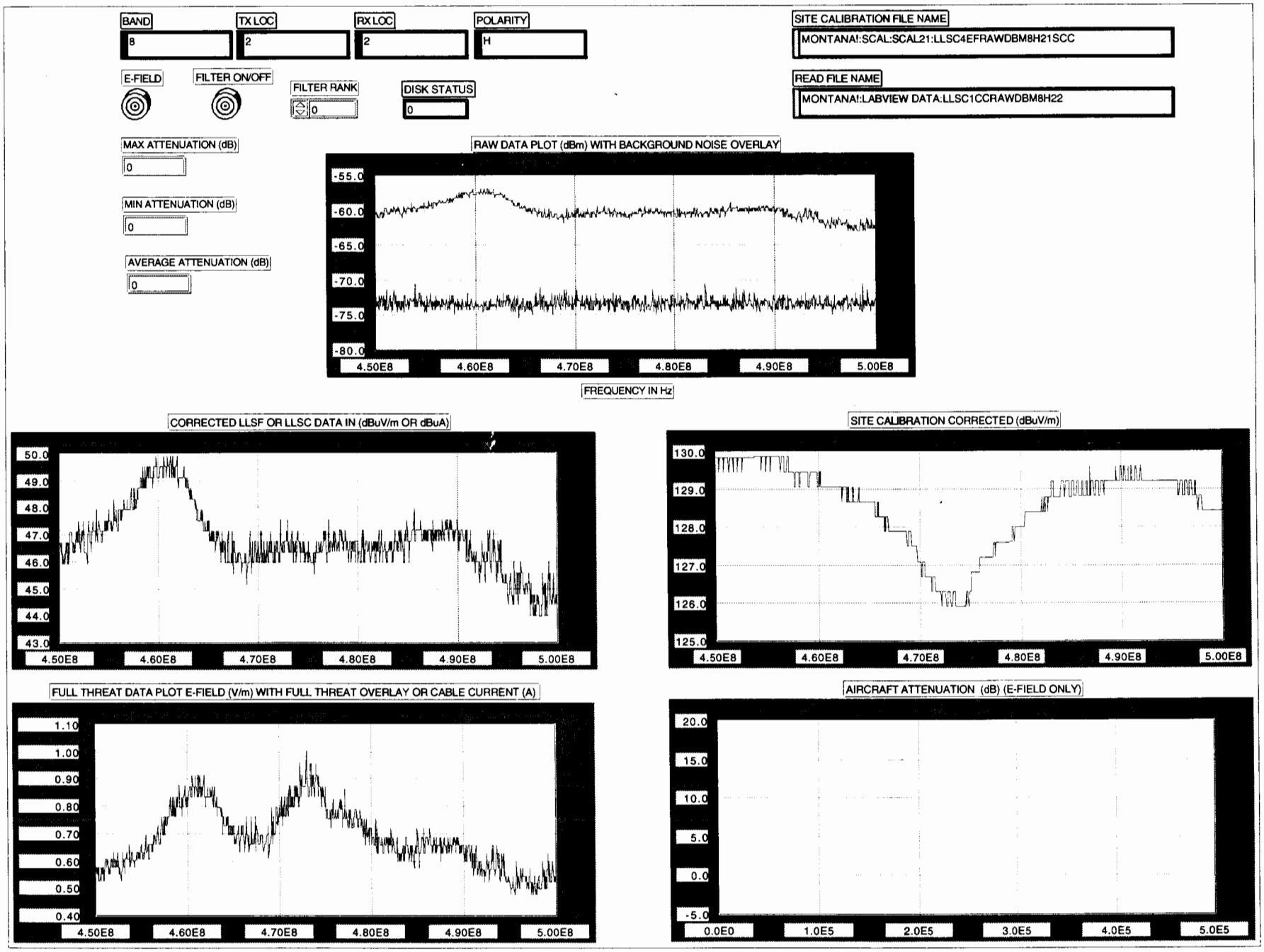
BAND
8
TX LOC
2
RX LOC
2
POLARITY
H
SITE CALIBRATION FILE NAME
MONTANA!:SCAL:SCAL21:LLSC4EFRAWDBM8H21SCC
E-FIELD
FILTER ON/OFF
FILTER RANK
0
DISK STATUS
0
READ FILE NAME
MONTANA!:LABVIEW DATA:LLSC1CCRAWDBM8H22
MAX ATTENUATION (dB)
0
MIN ATTENUATION (dB)
0
AVERAGE ATTENUATION (dB)
0
RAW DATA PLOT (dBm) WITH BACKGROUND NOISE OVERLAY
-55.0
-60.0
-65.0
-70.0
-75.0
-80.0
4.50E8
4.60E8
4.70E8
4.80E8
4.90E8
5.00E8
FREQUENCY IN Hz
CORRECTED LLSF OR LLSC DATA IN (dBuV/m OR dBuA)
50.0
49.0
48.0
47.0
46.0
45.0
44.0
43.0
4.50E8
4.60E8
4.70E8
4.80E8
4.90E8
5.00E8
SITE CALIBRATION CORRECTED (dBuV/m)
130.0
129.0
128.0
127.0
126.0
125.0
4.50E8
4.60E8
4.70E8
4.80E8
4.90E8
5.00E8
FULL THREAT DATA PLOT E-FIELD (V/m) WITH FULL THREAT OVERLAY OR CABLE CURRENT (A)
1.10
1.00
0.90
0.80
0.70
0.60
0.50
0.40
4.50E8
4.60E8
4.70E8
4.80E8
4.90E8
5.00E8
AIRCRAFT ATTENUATION (dB) (E-FIELD ONLY)
20.0
15.0
10.0
5.0
0.0
-5.0
0.0E0
1.0E5
2.0E5
3.0E5
4.0E5
5.0E5

BAND: 9

TX LOC: 2

RX LOC: 2

POLARITY: H

SITE CALIBRATION FILE NAME: MONTANAI:SCAL:SCAL21:LLSC4EFRAWDBM9H21SCC

E-FIELD

FILTER ON/OFF

FILTER RANK: 0

DISK STATUS: 0

READ FILE NAME: MONTANAI:LABVIEW DATA:LLSC1CCRAWDBM9H22

MAX ATTENUATION (dB): 0

MIN ATTENUATION (dB): 0

AVERAGE ATTENUATION (dB): 0

RAW DATA PLOT (dBm) WITH BACKGROUND NOISE OVERLAY

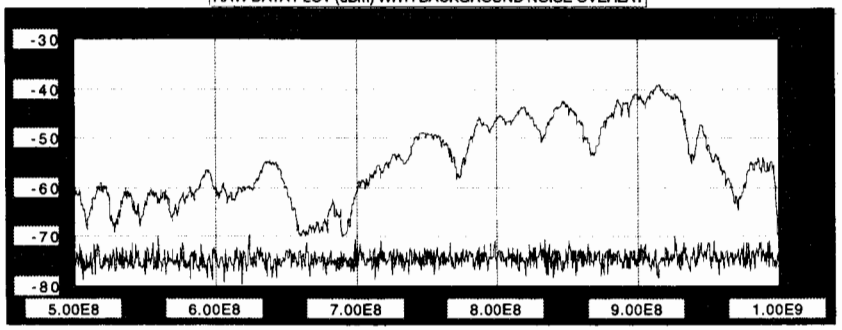

FREQUENCY IN Hz

CORRECTED LLSF OR LLSC DATA IN (dBuV/m OR dBuA)

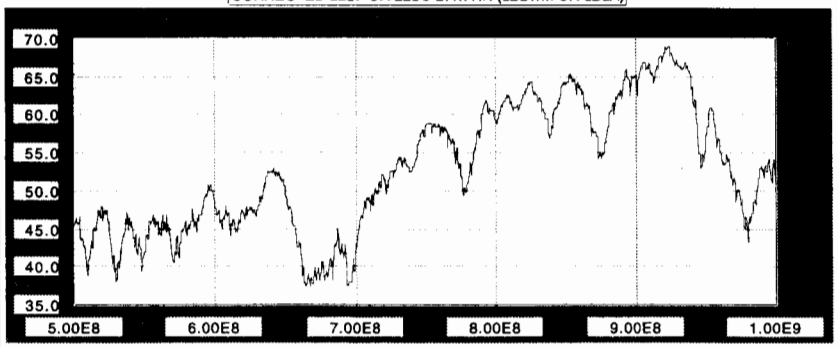

SITE CALIBRATION CORRECTED (dBuV/m)

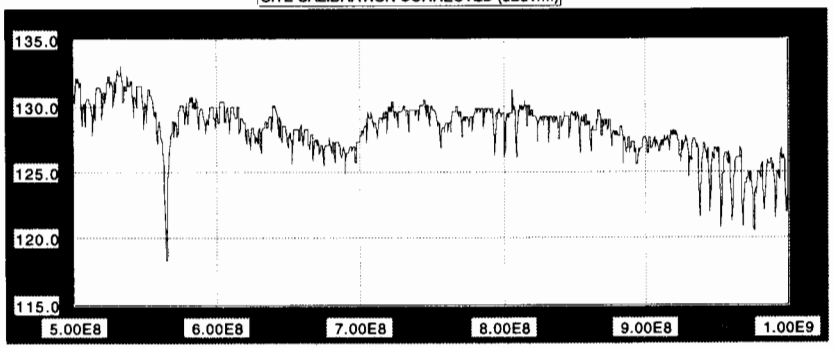

FULL THREAT DATA PLOT E-FIELD (V/m) WITH FULL THREAT OVERLAY OR CABLE CURRENT (A)

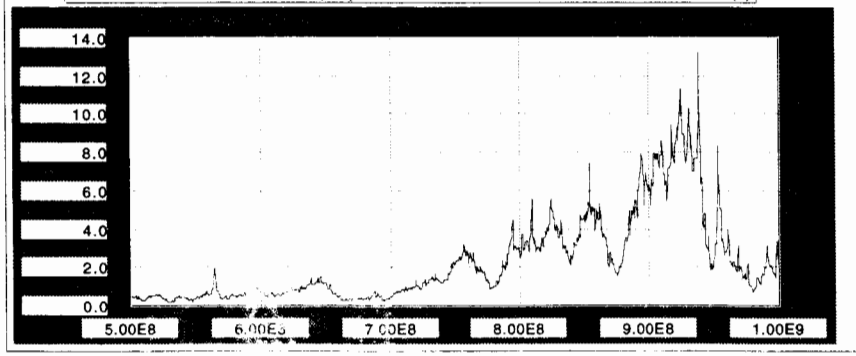

AIRCRAFT ATTENUATION (dB) (E-FIELD ONLY)

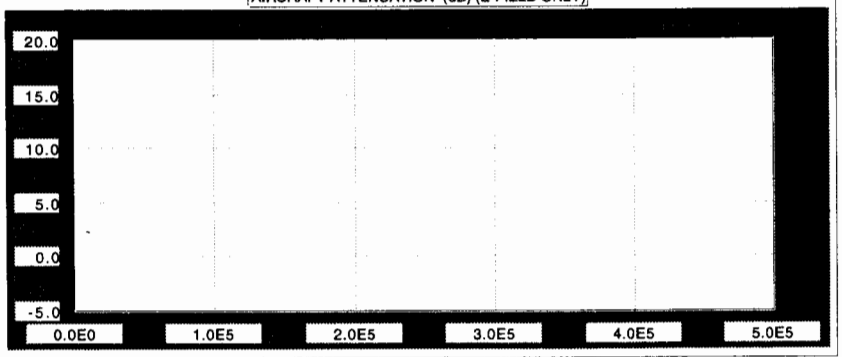

SECTION 2-2
CO-PILOT DISPLAY UNIT LLSC DATA PLOTS

BAND: 1

TX LOC: 1

RX LOC: 2

POLARITY: H

SITE CALIBRATION FILE NAME: MONTANA!:SCAL:SCAL11:LLSC4EFRAWDBM1H11SCC

E-FIELD

FILTER ON/OFF

FILTER RANK: 0

DISK STATUS: 0

READ FILE NAME: MONTANA!:LABVIEW DATA:LLSC1CCRAWDBM1H12

MAX ATTENUATION (dB): 0

MIN ATTENUATION (dB): 0

AVERAGE ATTENUATION (dB): 0

RAW DATA PLOT (dBm) WITH BACKGROUND NOISE OVERLAY

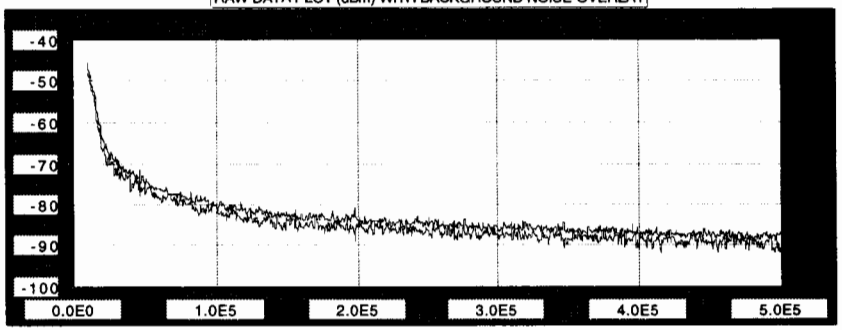

FREQUENCY IN Hz

CORRECTED LLSF OR LLSC DATA IN (dBuV/m OR dBuA)

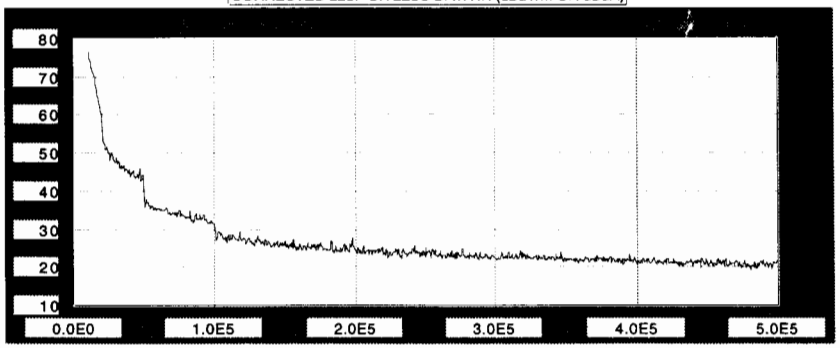

SITE CALIBRATION CORRECTED (dBuV/m)

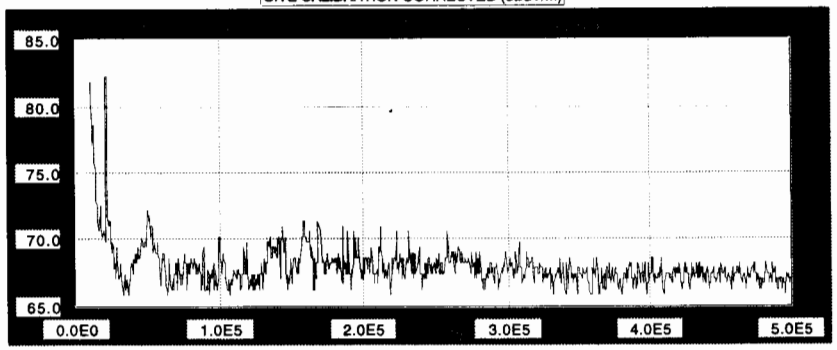

FULL THREAT DATA PLOT E-FIELD (V/m) WITH FULL THREAT OVERLAY OR CABLE CURRENT (A)

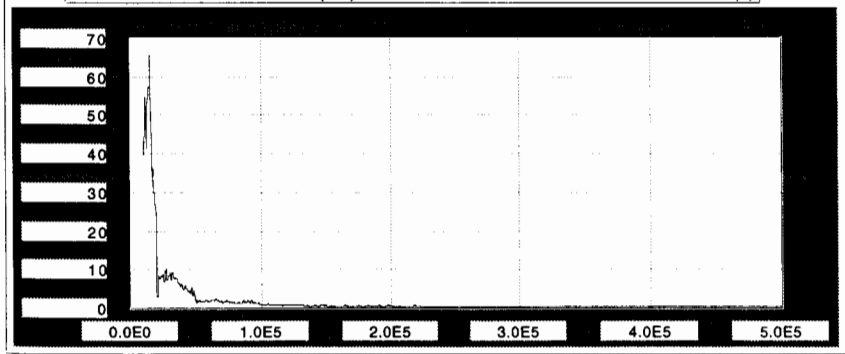

AIRCRAFT ATTENUATION (dB) (E-FIELD ONLY)

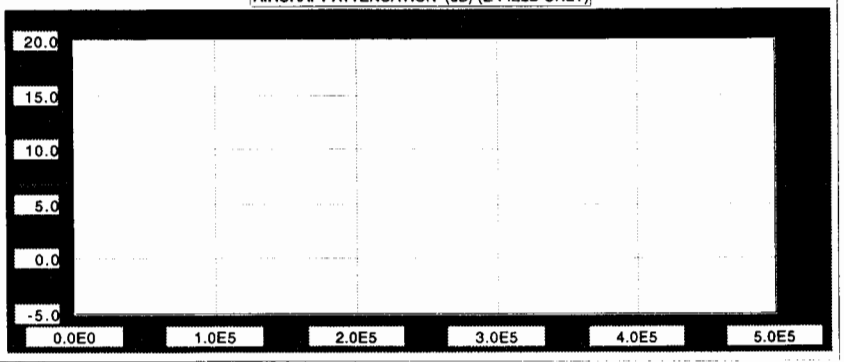

BAND: 2

TX LOC: 1

RX LOC: 2

POLARITY: H

SITE CALIBRATION FILE NAME: MONTANA:SCAL:SCAL11:LLSC4EFRAWDBM2H11SCC

E-FIELD

FILTER ON/OFF

FILTER RANK: 0

DISK STATUS: 0

READ FILE NAME: MONTANA:LABVIEW DATA:LLSC1CCRAWDBM2H12

MAX ATTENUATION (dB): 0

MIN ATTENUATION (dB): 0

AVERAGE ATTENUATION (dB): 0

RAW DATA PLOT (dBm) WITH BACKGROUND NOISE OVERLAY

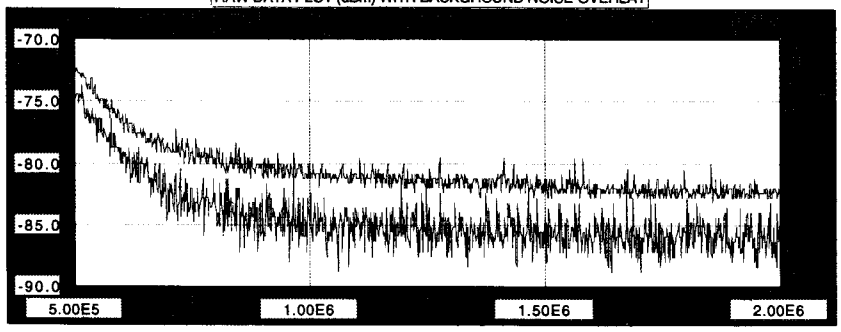

FREQUENCY IN Hz

CORRECTED LLSF OR LLSC DATA IN (dBuV/m OR dBuA)

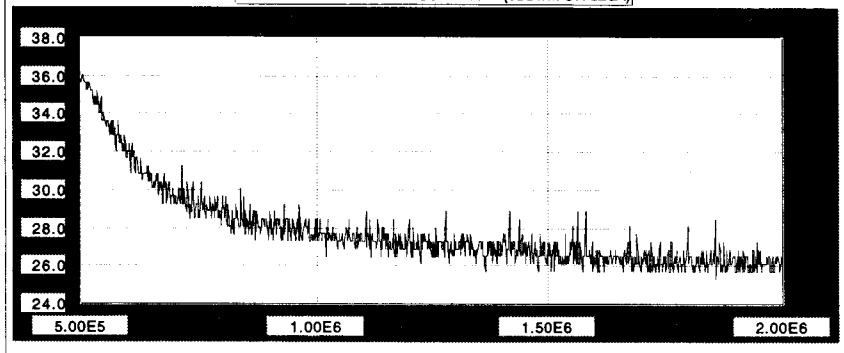

SITE CALIBRATION CORRECTED (dBuV/m)

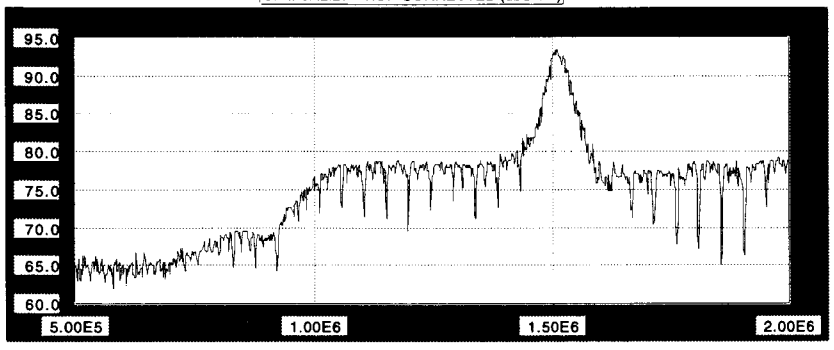

FULL THREAT DATA PLOT E-FIELD (V/m) WITH FULL THREAT OVERLAY OR CABLE CURRENT (A)

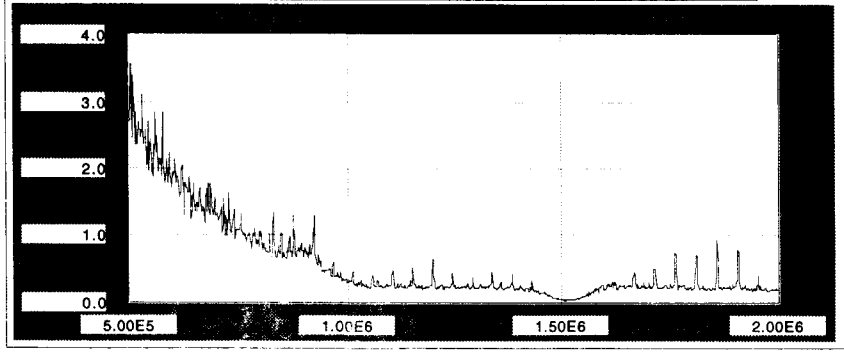

AIRCRAFT ATTENUATION (dB) (E-FIELD ONLY)

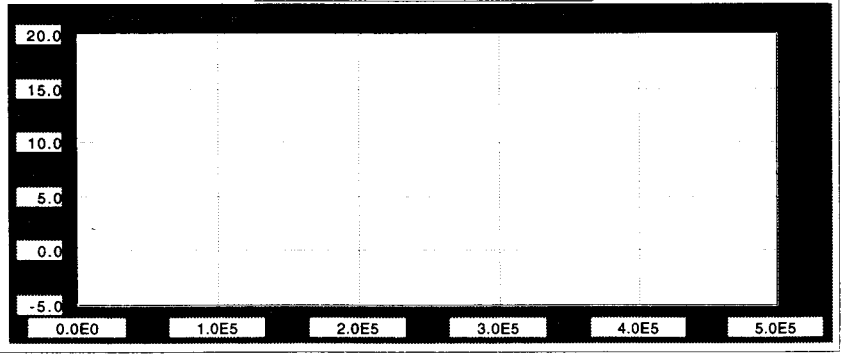

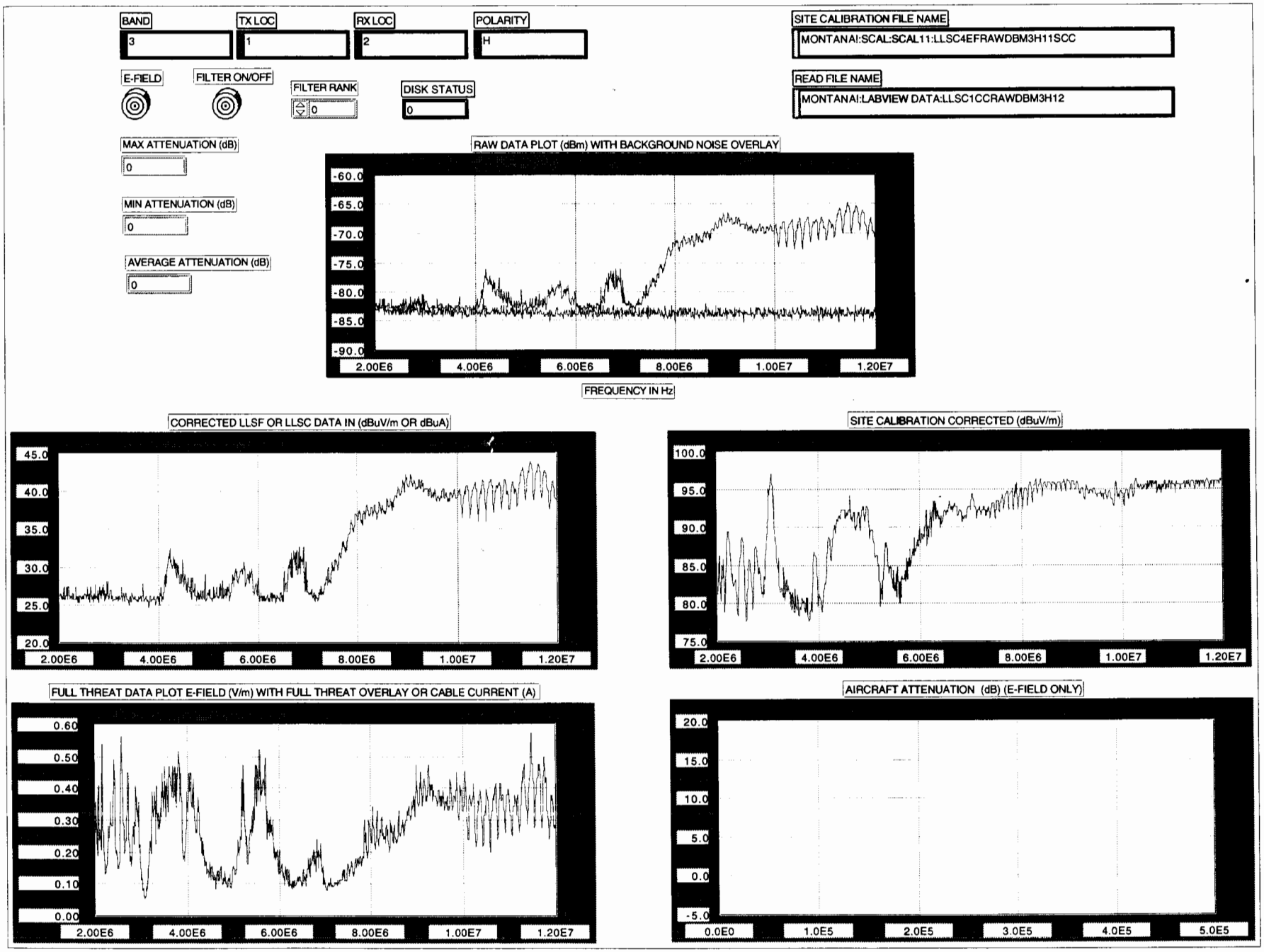
BAND
3
TX LOC
1
RX LOC
2
POLARITY
H
SITE CALIBRATION FILE NAME
MONTANAI:SCAL:SCAL11:LLSC4EFRAWDBM3H11SCC
E-FIELD
FILTER ON/OFF
FILTER RANK
0
DISK STATUS
0
READ FILE NAME
MONTANAI:LABVIEW DATA:LLSC1CCRAWDBM3H12
MAX ATTENUATION (dB)
0
MIN ATTENUATION (dB)
0
AVERAGE ATTENUATION (dB)
0
RAW DATA PLOT (dBm) WITH BACKGROUND NOISE OVERLAY
-60.0
-65.0
-70.0
-75.0
-80.0
-85.0
-90.0
2.00E6
4.00E6
6.00E6
8.00E6
1.00E7
1.20E7
FREQUENCY IN Hz
CORRECTED LLSF OR LLSC DATA IN (dBuV/m OR dBuA)
45.0
40.0
35.0
30.0
25.0
20.0
2.00E6
4.00E6
6.00E6
8.00E6
1.00E7
1.20E7
SITE CALIBRATION CORRECTED (dBuV/m)
100.0
95.0
90.0
85.0
80.0
75.0
2.00E6
4.00E6
6.00E6
8.00E6
1.00E7
1.20E7
FULL THREAT DATA PLOT E-FIELD (V/m) WITH FULL THREAT OVERLAY OR CABLE CURRENT (A)
0.60
0.50
0.40
0.30
0.20
0.10
0.00
2.00E6
4.00E6
6.00E6
8.00E6
1.00E7
1.20E7
AIRCRAFT ATTENUATION (dB) (E-FIELD ONLY)
20.0
15.0
10.0
5.0
0.0
-5.0
0.0E0
1.0E5
2.0E5
3.0E5
4.0E5
5.0E5

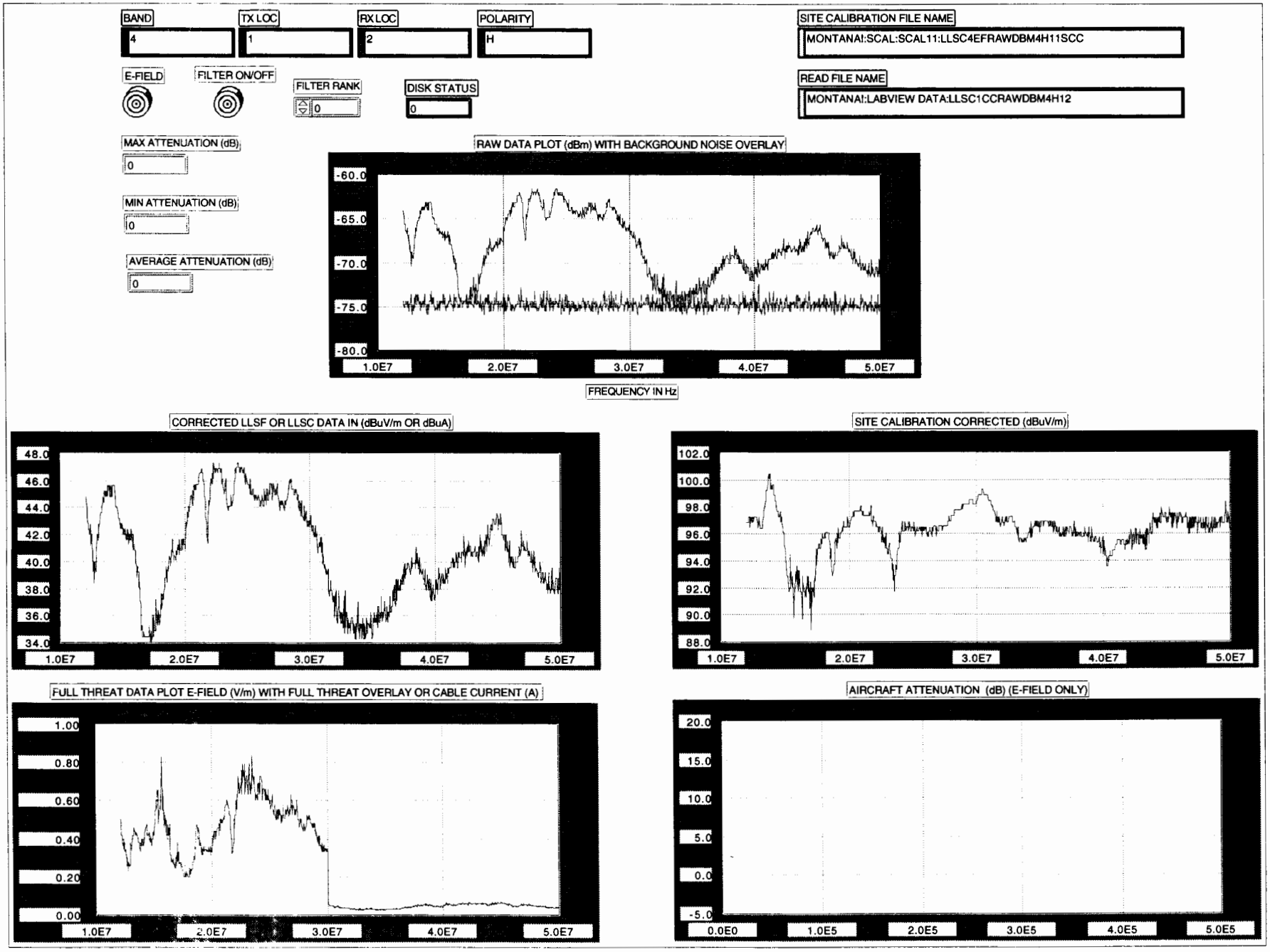
BAND
4
TX LOC
1
RX LOC
2
POLARITY
H
SITE CALIBRATION FILE NAME
MONTANA!:SCAL:SCAL11:LLSC4EFRAWDBM4H11SCC
E-FIELD
FILTER ON/OFF
FILTER RANK
0
DISK STATUS
0
READ FILE NAME
MONTANA!:LABVIEW DATA:LLSC1CCRAWDBM4H12
MAX ATTENUATION (dB)
0
MIN ATTENUATION (dB)
0
AVERAGE ATTENUATION (dB)
0
RAW DATA PLOT (dBm) WITH BACKGROUND NOISE OVERLAY
-60.0
-65.0
-70.0
-75.0
-80.0
1.0E7
2.0E7
3.0E7
4.0E7
5.0E7
FREQUENCY IN Hz
CORRECTED LLSF OR LLSC DATA IN (dBuV/m OR dBuA)
48.0
46.0
44.0
42.0
40.0
38.0
36.0
34.0
1.0E7
2.0E7
3.0E7
4.0E7
5.0E7
SITE CALIBRATION CORRECTED (dBuV/m)
102.0
100.0
98.0
96.0
94.0
92.0
90.0
88.0
1.0E7
2.0E7
3.0E7
4.0E7
5.0E7
FULL THREAT DATA PLOT E-FIELD (V/m) WITH FULL THREAT OVERLAY OR CABLE CURRENT (A)
1.00
0.80
0.60
0.40
0.20
0.00
1.0E7
2.0E7
3.0E7
4.0E7
5.0E7
AIRCRAFT ATTENUATION (dB) (E-FIELD ONLY)
20.0
15.0
10.0
5.0
0.0
-5.0
0.0E0
1.0E5
2.0E5
3.0E5
4.0E5
5.0E5

BAND: 5

TX LOC: 1

RX LOC: 2

POLARITY: H

SITE CALIBRATION FILE NAME: MONTANA:SCAL:SCAL11:LLSC4EFRAWDBM5H11SCC

E-FIELD

FILTER ON/OFF

FILTER RANK: 0

DISK STATUS: 0

READ FILE NAME: MONTANA:LABVIEW DATA:LLSC1CCRAWDBM5H12

MAX ATTENUATION (dB): 0

MIN ATTENUATION (dB): 0

AVERAGE ATTENUATION (dB): 0

RAW DATA PLOT (dBm) WITH BACKGROUND NOISE OVERLAY

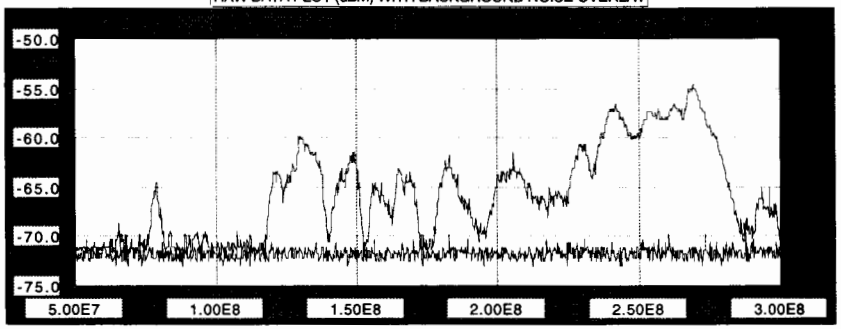

FREQUENCY IN Hz

CORRECTED LLSF OR LLSC DATA IN (dBuV/m OR dBuA)

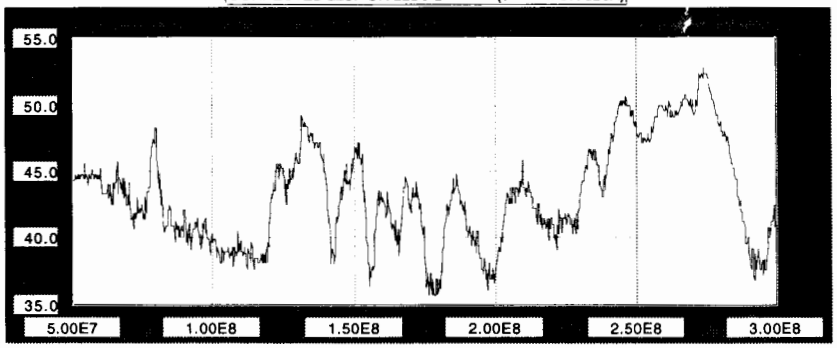

SITE CALIBRATION CORRECTED (dBuV/m)

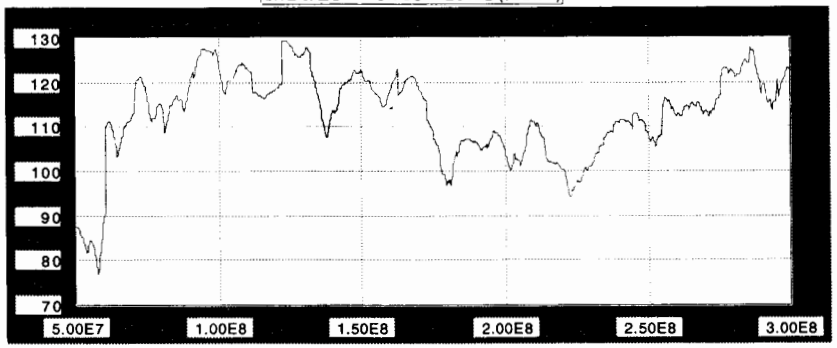

FULL THREAT DATA PLOT E-FIELD (V/m) WITH FULL THREAT OVERLAY OR CABLE CURRENT (A)

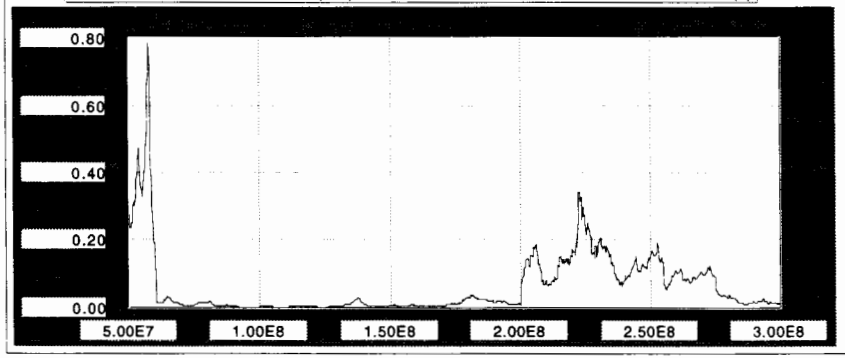

AIRCRAFT ATTENUATION (dB) (E-FIELD ONLY)

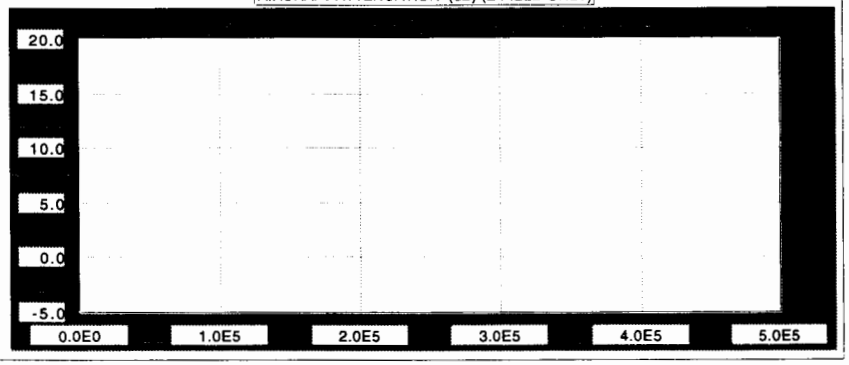

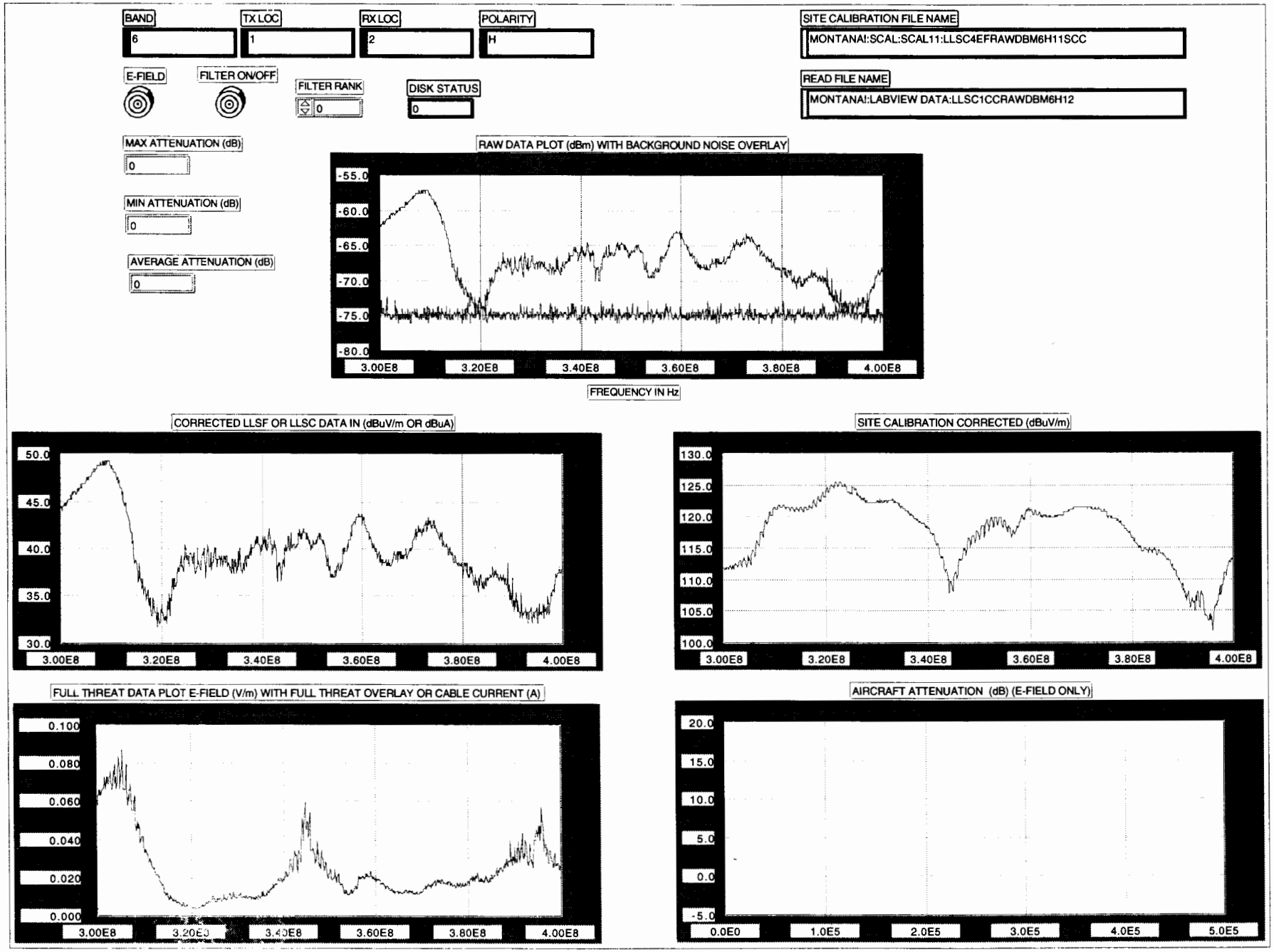
BAND
6
TX LOC
1
RX LOC
2
POLARITY
H
SITE CALIBRATION FILE NAME
MONTANA!:SCAL:SCAL11:LLSC4EFRAWDBM6H11SCC
E-FIELD
FILTER ON/OFF
FILTER RANK
0
DISK STATUS
0
READ FILE NAME
MONTANA!:LABVIEW DATA:LLSC1CCRAWDBM6H12
MAX ATTENUATION (dB)
0
MIN ATTENUATION (dB)
0
AVERAGE ATTENUATION (dB)
0
RAW DATA PLOT (dBm) WITH BACKGROUND NOISE OVERLAY
-55.0
-60.0
-65.0
-70.0
-75.0
-80.0
3.00E8
3.20E8
3.40E8
3.60E8
3.80E8
4.00E8
FREQUENCY IN Hz
CORRECTED LLSF OR LLSC DATA IN (dBuV/m OR dBuA)
50.0
45.0
40.0
35.0
30.0
3.00E8
3.20E8
3.40E8
3.60E8
3.80E8
4.00E8
SITE CALIBRATION CORRECTED (dBuV/m)
130.0
125.0
120.0
115.0
110.0
105.0
100.0
3.00E8
3.20E8
3.40E8
3.60E8
3.80E8
4.00E8
FULL THREAT DATA PLOT E-FIELD (V/m) WITH FULL THREAT OVERLAY OR CABLE CURRENT (A)
0.100
0.080
0.060
0.040
0.020
0.000
3.00E8
3.20E8
3.40E8
3.60E8
3.80E8
4.00E8
AIRCRAFT ATTENUATION (dB) (E-FIELD ONLY)
20.0
15.0
10.0
5.0
0.0
-5.0
0.0E0
1.0E5
2.0E5
3.0E5
4.0E5
5.0E5

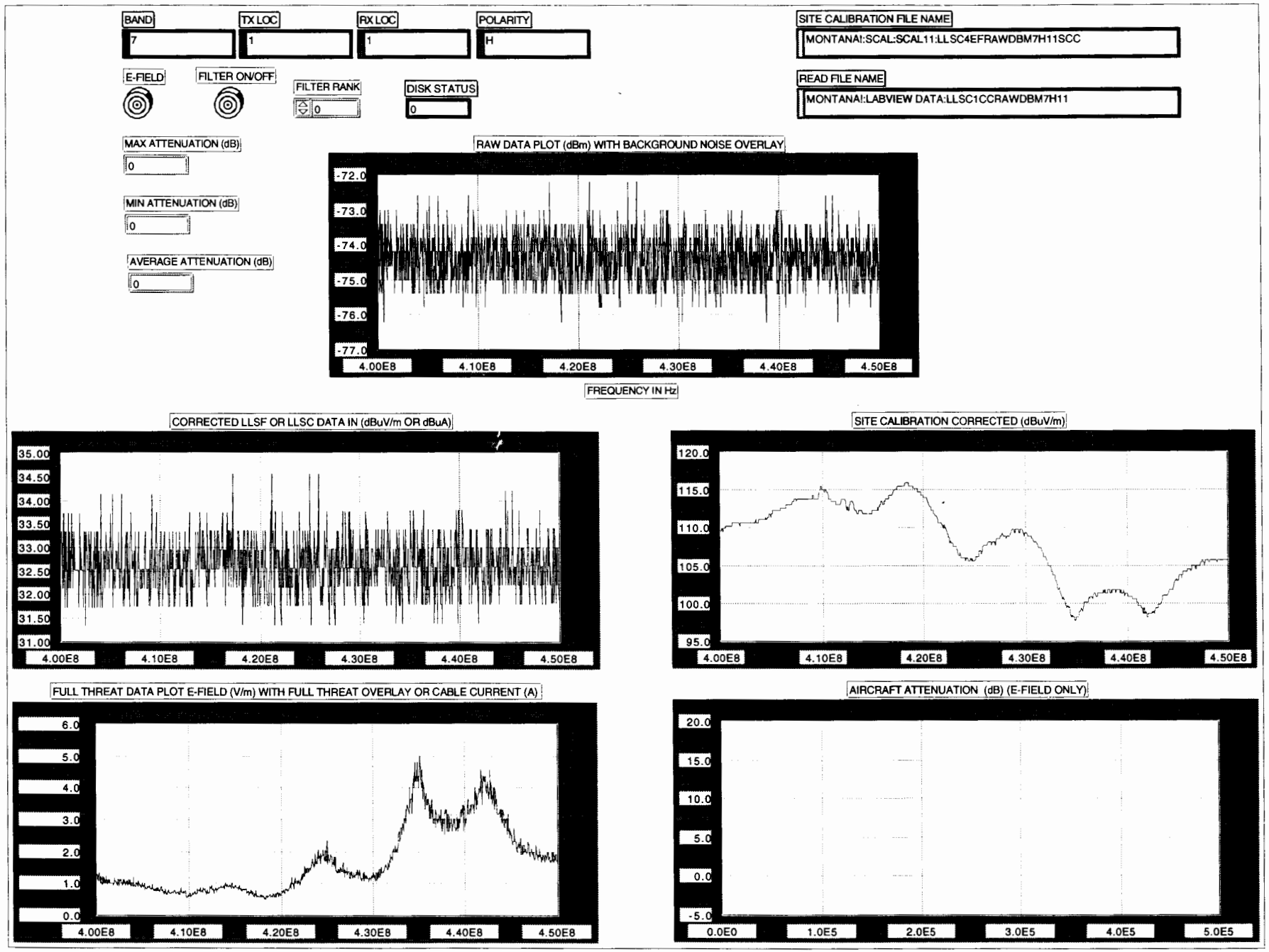
BAND
7
TX LOC
1
RX LOC
1
POLARITY
H
SITE CALIBRATION FILE NAME
MONTANA!:SCAL:SCAL11:LLSC4EFRAWDBM7H11SCC
E-FIELD
FILTER ON/OFF
FILTER RANK
0
DISK STATUS
0
READ FILE NAME
MONTANA!:LABVIEW DATA:LLSC1CCRAWDBM7H11
MAX ATTENUATION (dB)
0
MIN ATTENUATION (dB)
0
AVERAGE ATTENUATION (dB)
0
RAW DATA PLOT (dBm) WITH BACKGROUND NOISE OVERLAY
-72.0
-73.0
-74.0
-75.0
-76.0
-77.0
4.00E8
4.10E8
4.20E8
4.30E8
4.40E8
4.50E8
FREQUENCY IN Hz
CORRECTED LLSF OR LLSC DATA IN (dBuV/m OR dBuA)
35.00
34.50
34.00
33.50
33.00
32.50
32.00
31.50
31.00
4.00E8
4.10E8
4.20E8
4.30E8
4.40E8
4.50E8
SITE CALIBRATION CORRECTED (dBuV/m)
120.0
115.0
110.0
105.0
100.0
95.0
4.00E8
4.10E8
4.20E8
4.30E8
4.40E8
4.50E8
FULL THREAT DATA PLOT E-FIELD (V/m) WITH FULL THREAT OVERLAY OR CABLE CURRENT (A)
6.0
5.0
4.0
3.0
2.0
1.0
0.0
4.00E8
4.10E8
4.20E8
4.30E8
4.40E8
4.50E8
AIRCRAFT ATTENUATION (dB) (E-FIELD ONLY)
20.0
15.0
10.0
5.0
0.0
-5.0
0.0E0
1.0E5
2.0E5
3.0E5
4.0E5
5.0E5

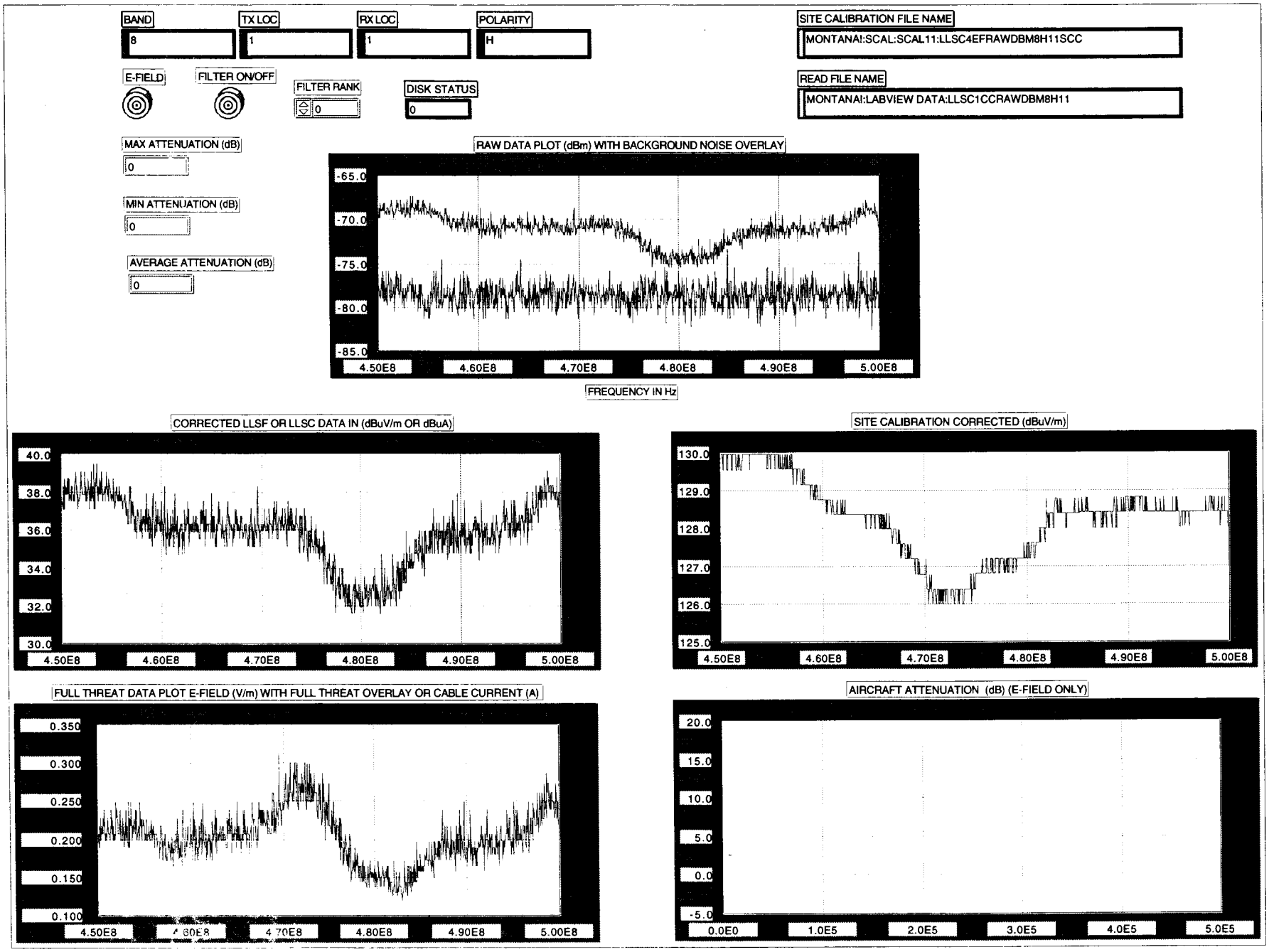
BAND
8
TX LOC
1
RX LOC
1
POLARITY
H
SITE CALIBRATION FILE NAME
MONTANA!:SCAL:SCAL11:LLSC4EFRAWDBM8H11SCC
E-FIELD
FILTER ON/OFF
FILTER RANK
0
DISK STATUS
0
READ FILE NAME
MONTANA!:LABVIEW DATA:LLSC1CCRAWDBM8H11
MAX ATTENUATION (dB)
0
MIN ATTENUATION (dB)
0
AVERAGE ATTENUATION (dB)
0
RAW DATA PLOT (dBm) WITH BACKGROUND NOISE OVERLAY
-65.0
-70.0
-75.0
-80.0
-85.0
4.50E8
4.60E8
4.70E8
4.80E8
4.90E8
5.00E8
FREQUENCY IN Hz
CORRECTED LLSF OR LLSC DATA IN (dBuV/m OR dBuA)
40.0
38.0
36.0
34.0
32.0
30.0
4.50E8
4.60E8
4.70E8
4.80E8
4.90E8
5.00E8
SITE CALIBRATION CORRECTED (dBuV/m)
130.0
129.0
128.0
127.0
126.0
125.0
4.50E8
4.60E8
4.70E8
4.80E8
4.90E8
5.00E8
FULL THREAT DATA PLOT E-FIELD (V/m) WITH FULL THREAT OVERLAY OR CABLE CURRENT (A)
0.350
0.300
0.250
0.200
0.150
0.100
4.50E8
4.60E8
4.70E8
4.80E8
4.90E8
5.00E8
AIRCRAFT ATTENUATION (dB) (E-FIELD ONLY)
20.0
15.0
10.0
5.0
0.0
-5.0
0.0E0
1.0E5
2.0E5
3.0E5
4.0E5
5.0E5

BAND: 9

TX LOC: 1

RX LOC: 1

POLARITY: H

SITE CALIBRATION FILE NAME: MONTANA!:SCAL:SCAL11:LLSC4EFRAWDBM9H11SCC

E-FIELD

FILTER ON/OFF

FILTER RANK: 0

DISK STATUS: 0

READ FILE NAME: MONTANA!:LABVIEW DATA:LLSC1CCRAWDBM9H11

MAX ATTENUATION (dB): 0

MIN ATTENUATION (dB): 0

AVERAGE ATTENUATION (dB): 0

RAW DATA PLOT (dBm) WITH BACKGROUND NOISE OVERLAY

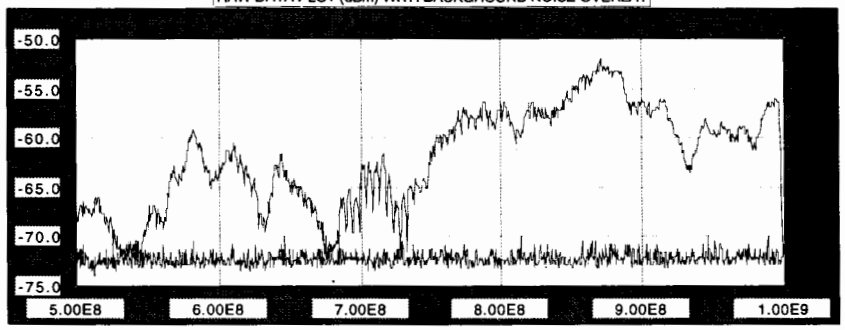

FREQUENCY IN Hz

CORRECTED LLSF OR LLSC DATA IN (dBuV/m OR dBuA)

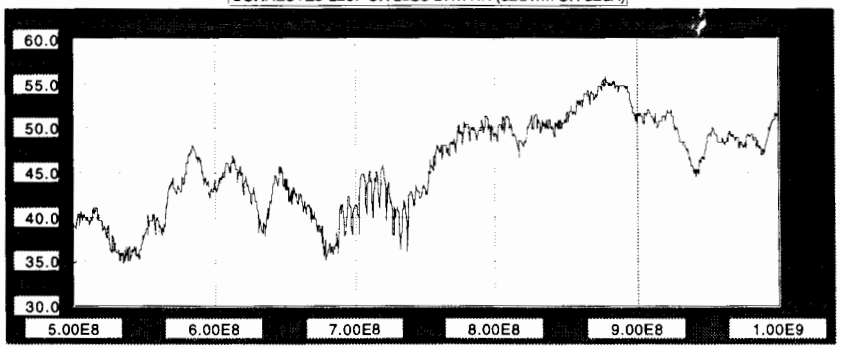

SITE CALIBRATION CORRECTED (dBuV/m)

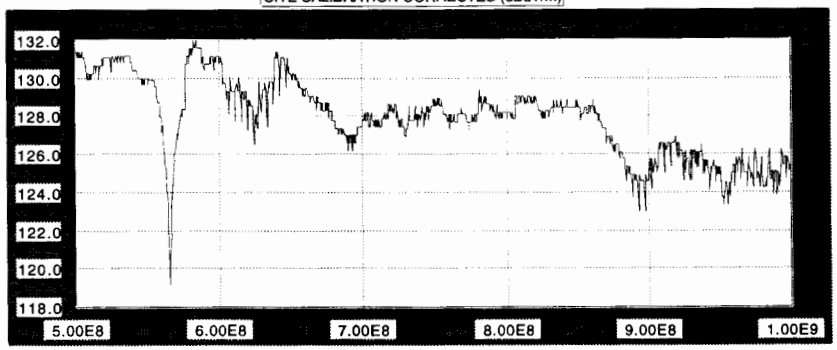

FULL THREAT DATA PLOT E-FIELD (V/m) WITH FULL THREAT OVERLAY OR CABLE CURRENT (A)

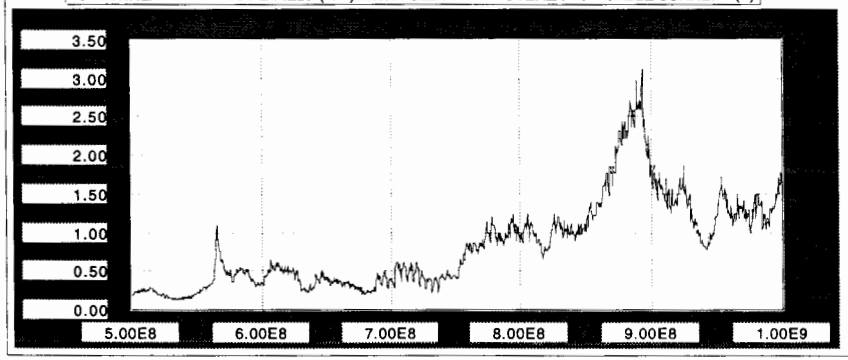

AIRCRAFT ATTENUATION (dB) (E-FIELD ONLY)

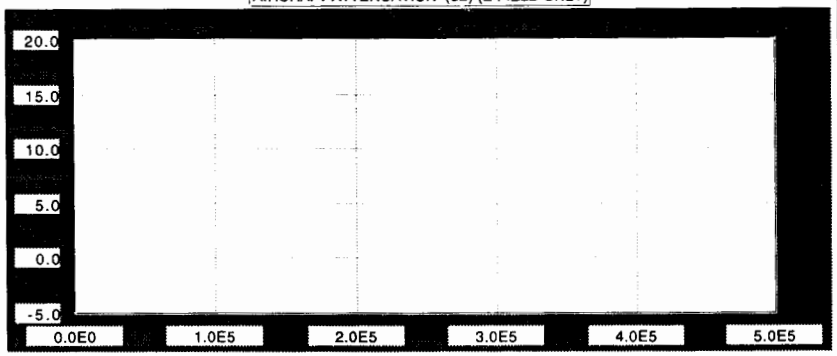

SECTION 2-3
ALTITUDE INDICATOR LLSC DATA PLOTS

BAND: 1

TX LOC: 1

RX LOC: 4

POLARITY: H

SITE CALIBRATION FILE NAME: MONTANA!:SCAL:SCAL21:LLSC4EFRAWDBM1H21SCC

E-FIELD

FILTER ON/OFF

FILTER RANK: 0

DISK STATUS: 0

READ FILE NAME: MONTANA!:LABVIEW DATA:LLSC1CCRAWDBM1H14

MAX ATTENUATION (dB): 0

MIN ATTENUATION (dB): 0

AVERAGE ATTENUATION (dB): 0

RAW DATA PLOT (dBm) WITH BACKGROUND NOISE OVERLAY

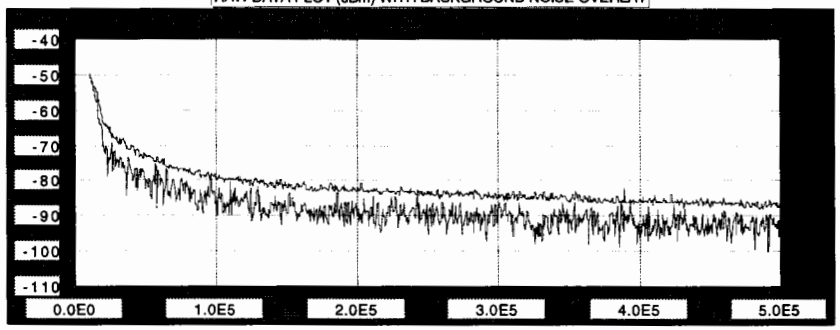

FREQUENCY IN Hz

CORRECTED LLSF OR LLSC DATA IN (dBuV/m OR dBuA)

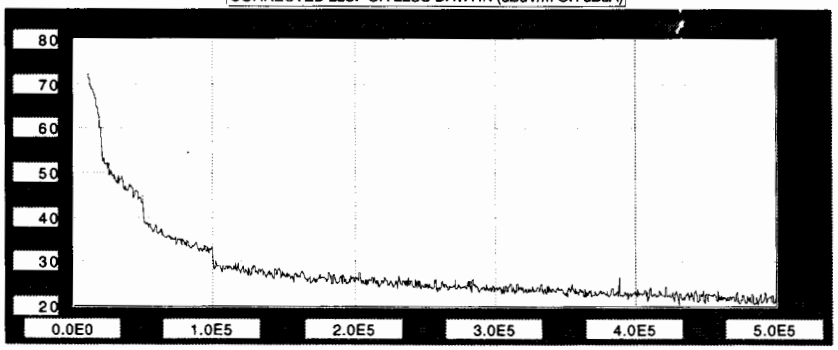

SITE CALIBRATION CORRECTED (dBuV/m)

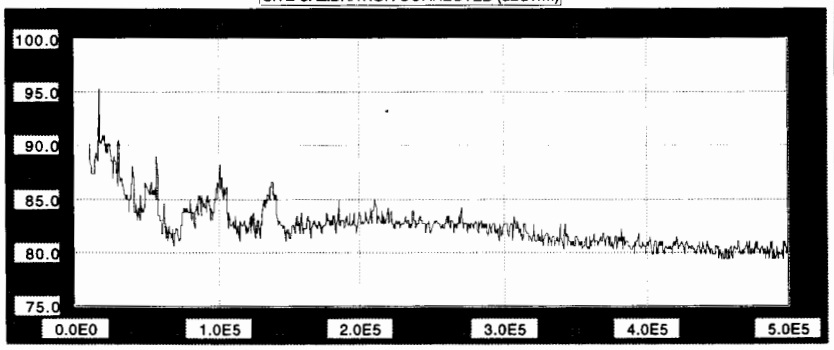

FULL THREAT DATA PLOT E-FIELD (V/m) WITH FULL THREAT OVERLAY OR CABLE CURRENT (A)

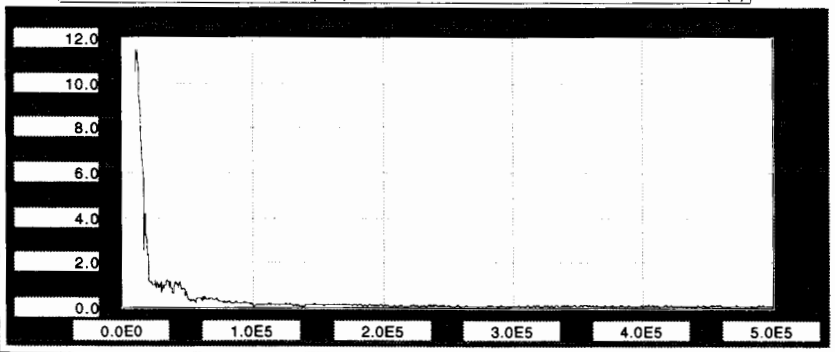

AIRCRAFT ATTENUATION (dB) (E-FIELD ONLY)

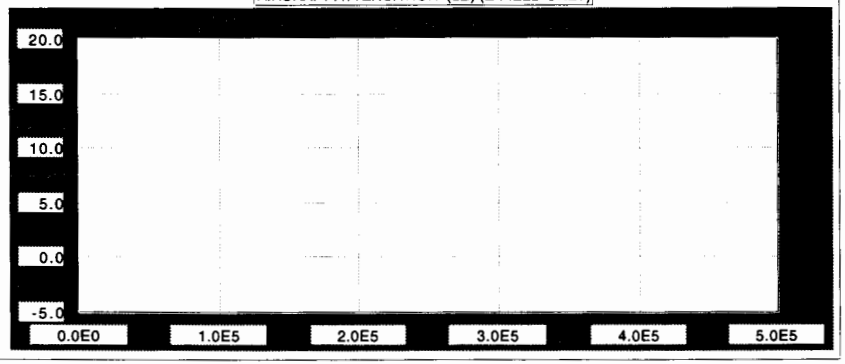

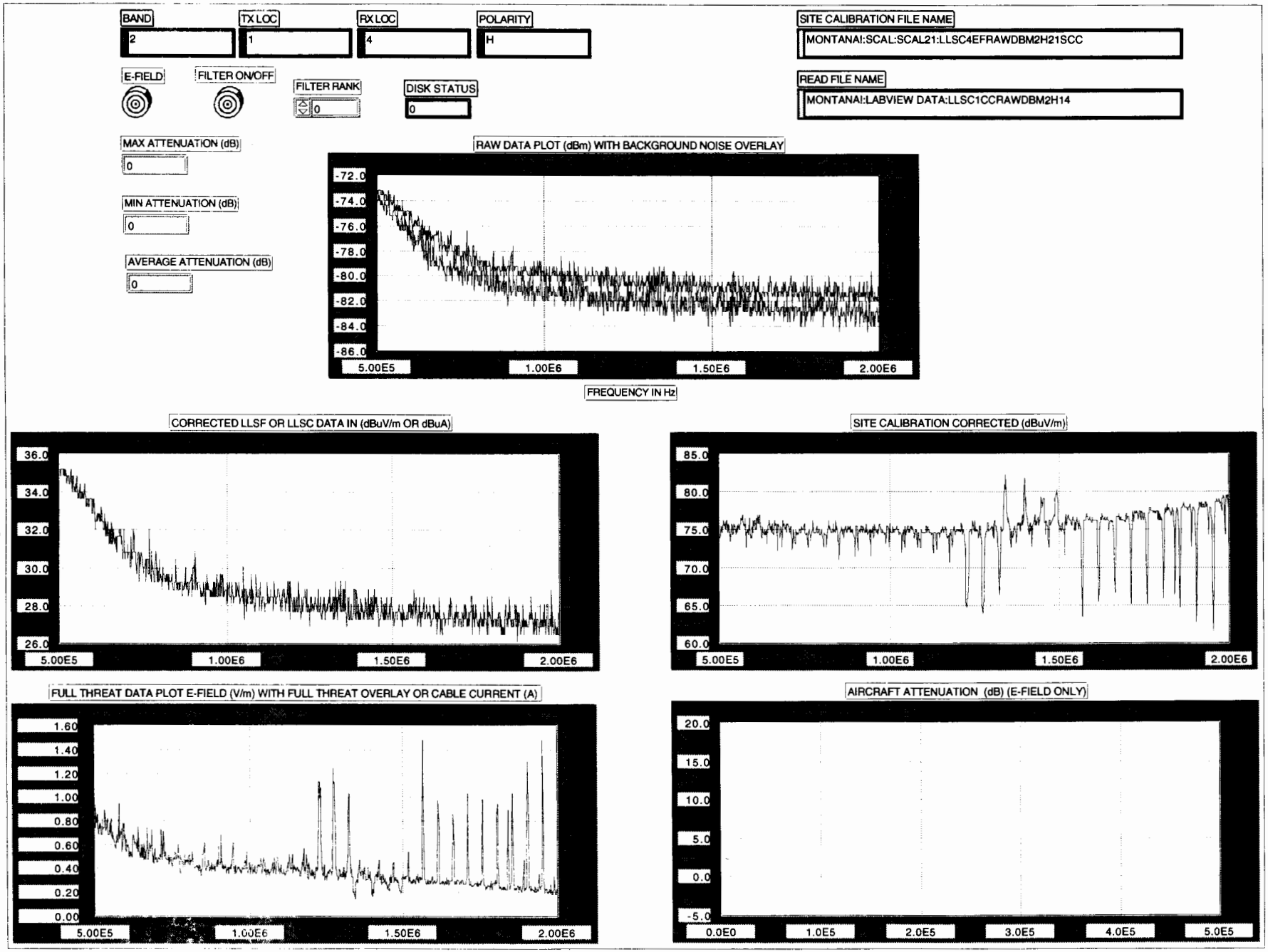
BAND
2
TX LOC
1
RX LOC
4
POLARITY
H
SITE CALIBRATION FILE NAME
MONTANAI:SCAL:SCAL21:LLSC4EFRAWDBM2H21SCC
E-FIELD
FILTER ON/OFF
FILTER RANK
0
DISK STATUS
0
READ FILE NAME
MONTANAI:LABVIEW DATA:LLSC1CCRAWDBM2H14
MAX ATTENUATION (dB)
0
MIN ATTENUATION (dB)
0
AVERAGE ATTENUATION (dB)
0
RAW DATA PLOT (dBm) WITH BACKGROUND NOISE OVERLAY
-72.0
-74.0
-76.0
-78.0
-80.0
-82.0
-84.0
-86.0
5.00E5
1.00E6
1.50E6
2.00E6
FREQUENCY IN Hz
CORRECTED LLSF OR LLSC DATA IN (dBuV/m OR dBuA)
36.0
34.0
32.0
30.0
28.0
26.0
5.00E5
1.00E6
1.50E6
2.00E6
SITE CALIBRATION CORRECTED (dBuV/m)
85.0
80.0
75.0
70.0
65.0
60.0
5.00E5
1.00E6
1.50E6
2.00E6
FULL THREAT DATA PLOT E-FIELD (V/m) WITH FULL THREAT OVERLAY OR CABLE CURRENT (A)
1.60
1.40
1.20
1.00
0.80
0.60
0.40
0.20
0.00
5.00E5
1.00E6
1.50E6
2.00E6
AIRCRAFT ATTENUATION (dB) (E-FIELD ONLY)
20.0
15.0
10.0
5.0
0.0
-5.0
0.0E0
1.0E5
2.0E5
3.0E5
4.0E5
5.0E5

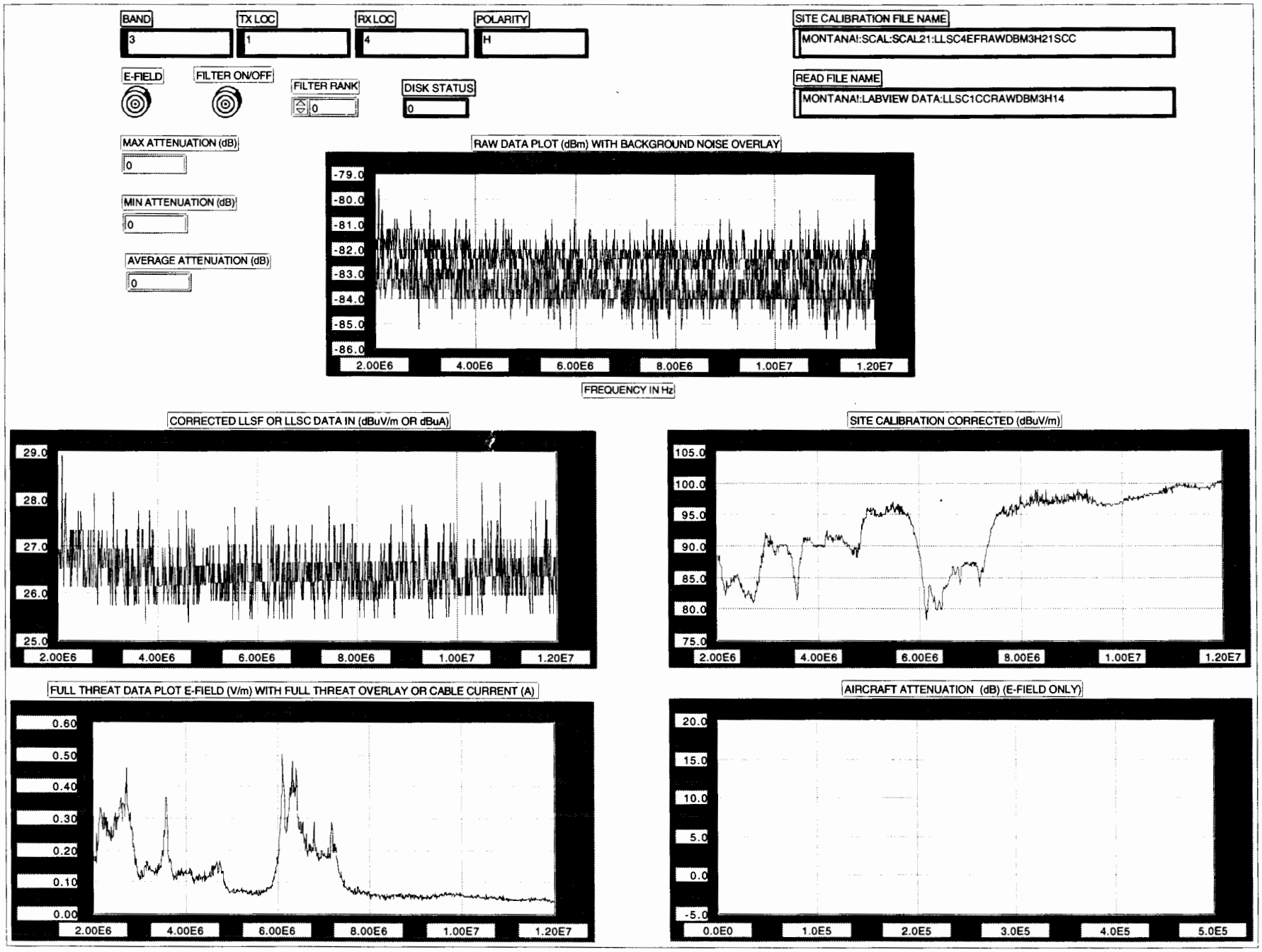
BAND
3
TX LOC
1
RX LOC
4
POLARITY
H
SITE CALIBRATION FILE NAME
MONTANA!:SCAL:SCAL21:LLSC4EFRAWDBM3H21SCC
E-FIELD
FILTER ON/OFF
FILTER RANK
0
DISK STATUS
0
READ FILE NAME
MONTANA!:LABVIEW DATA:LLSC1CCRAWDBM3H14
MAX ATTENUATION (dB)
0
MIN ATTENUATION (dB)
0
AVERAGE ATTENUATION (dB)
0
RAW DATA PLOT (dBm) WITH BACKGROUND NOISE OVERLAY
-79.0
-80.0
-81.0
-82.0
-83.0
-84.0
-85.0
-86.0
2.00E6
4.00E6
6.00E6
8.00E6
1.00E7
1.20E7
FREQUENCY IN Hz
CORRECTED LLSF OR LLSC DATA IN (dBuV/m OR dBuA)
29.0
28.0
27.0
26.0
25.0
2.00E6
4.00E6
6.00E6
8.00E6
1.00E7
1.20E7
SITE CALIBRATION CORRECTED (dBuV/m)
105.0
100.0
95.0
90.0
85.0
80.0
75.0
2.00E6
4.00E6
6.00E6
8.00E6
1.00E7
1.20E7
FULL THREAT DATA PLOT E-FIELD (V/m) WITH FULL THREAT OVERLAY OR CABLE CURRENT (A)
0.60
0.50
0.40
0.30
0.20
0.10
0.00
2.00E6
4.00E6
6.00E6
8.00E6
1.00E7
1.20E7
AIRCRAFT ATTENUATION (dB) (E-FIELD ONLY)
20.0
15.0
10.0
5.0
0.0
-5.0
0.0E0
1.0E5
2.0E5
3.0E5
4.0E5
5.0E5

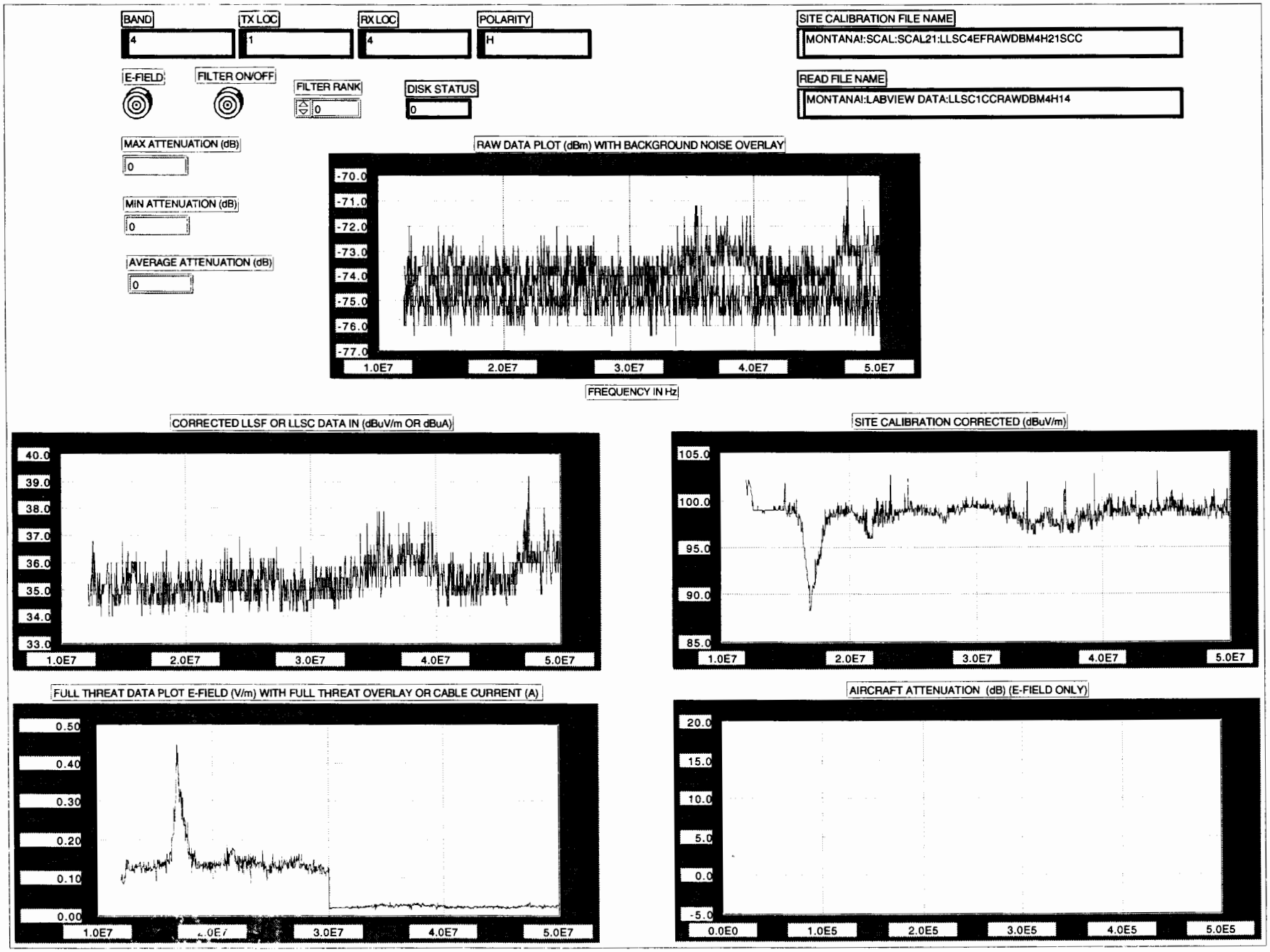
BAND
4
TX LOC
1
RX LOC
4
POLARITY
H
SITE CALIBRATION FILE NAME
MONTANA!:SCAL:SCAL21:LLSC4EFRAWDBM4H21SCC
E-FIELD
FILTER ON/OFF
FILTER RANK
0
DISK STATUS
0
READ FILE NAME
MONTANA!:LABVIEW DATA:LLSC1CCRAWDBM4H14
MAX ATTENUATION (dB)
0
MIN ATTENUATION (dB)
0
AVERAGE ATTENUATION (dB)
0
RAW DATA PLOT (dBm) WITH BACKGROUND NOISE OVERLAY
-70.0
-71.0
-72.0
-73.0
-74.0
-75.0
-76.0
-77.0
1.0E7
2.0E7
3.0E7
4.0E7
5.0E7
FREQUENCY IN Hz
CORRECTED LLSF OR LLSC DATA IN (dBuV/m OR dBuA)
40.0
39.0
38.0
37.0
36.0
35.0
34.0
33.0
1.0E7
2.0E7
3.0E7
4.0E7
5.0E7
SITE CALIBRATION CORRECTED (dBuV/m)
105.0
100.0
95.0
90.0
85.0
1.0E7
2.0E7
3.0E7
4.0E7
5.0E7
FULL THREAT DATA PLOT E-FIELD (V/m) WITH FULL THREAT OVERLAY OR CABLE CURRENT (A)
0.50
0.40
0.30
0.20
0.10
0.00
1.0E7
3.0E7
4.0E7
5.0E7
AIRCRAFT ATTENUATION (dB) (E-FIELD ONLY)
20.0
15.0
10.0
5.0
0.0
-5.0
0.0E0
1.0E5
2.0E5
3.0E5
4.0E5
5.0E5

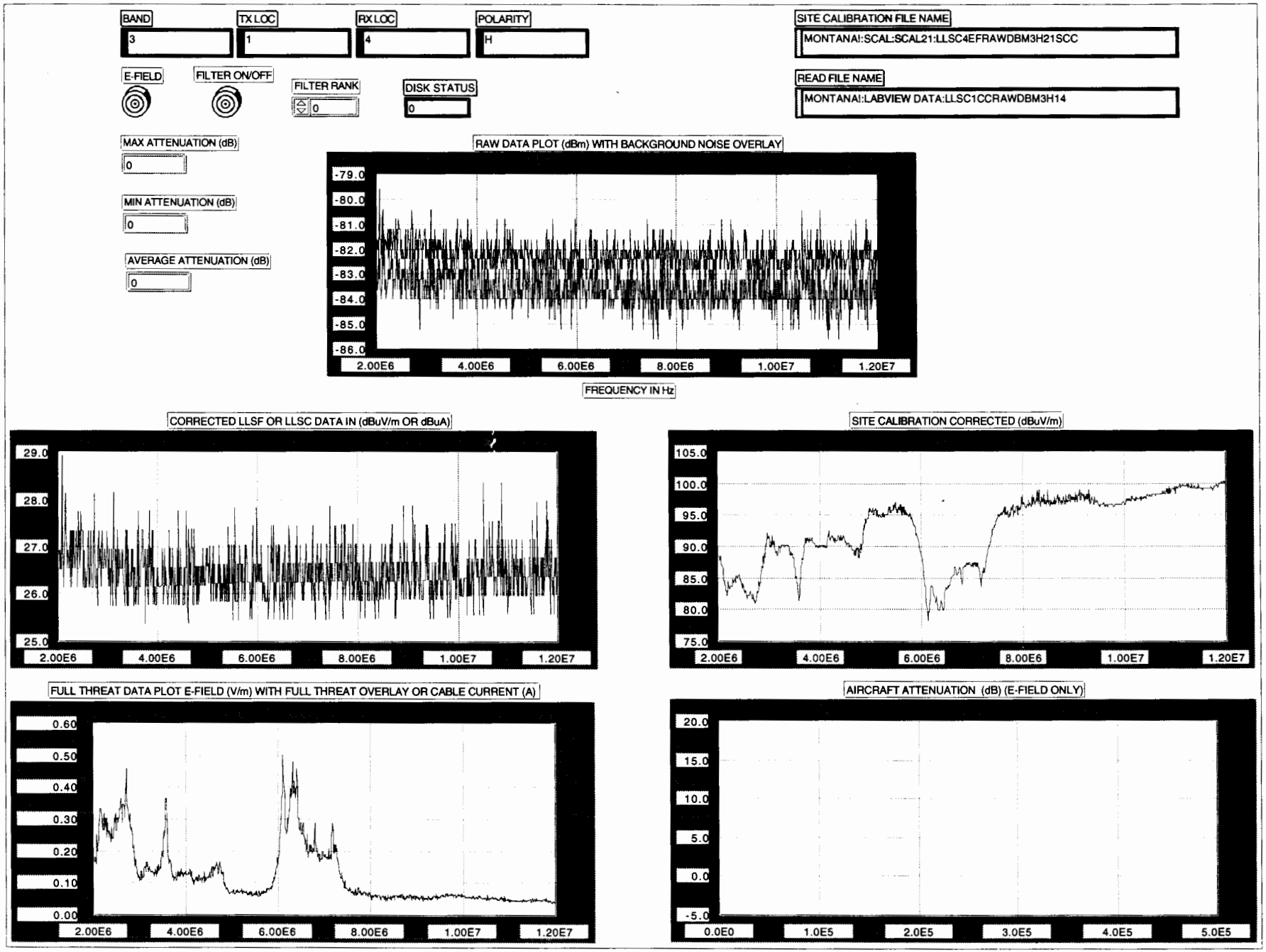
BAND
3
TX LOC
1
RX LOC
4
POLARITY
H
SITE CALIBRATION FILE NAME
MONTANA:SCAL:SCAL21:LLSC4EFRAWDBM3H21SCC
E-FIELD
FILTER ON/OFF
FILTER RANK
0
DISK STATUS
0
READ FILE NAME
MONTANA:LABVIEW DATA:LLSC1CCRAWDBM3H14
MAX ATTENUATION (dB)
0
MIN ATTENUATION (dB)
0
AVERAGE ATTENUATION (dB)
0
RAW DATA PLOT (dBm) WITH BACKGROUND NOISE OVERLAY
-79.0
-80.0
-81.0
-82.0
-83.0
-84.0
-85.0
-86.0
2.00E6
4.00E6
6.00E6
8.00E6
1.00E7
1.20E7
FREQUENCY IN Hz
CORRECTED LLSF OR LLSC DATA IN (dBuV/m OR dBuA)
29.0
28.0
27.0
26.0
25.0
2.00E6
4.00E6
6.00E6
8.00E6
1.00E7
1.20E7
SITE CALIBRATION CORRECTED (dBuV/m)
105.0
100.0
95.0
90.0
85.0
80.0
75.0
2.00E6
4.00E6
6.00E6
8.00E6
1.00E7
1.20E7
FULL THREAT DATA PLOT E-FIELD (V/m) WITH FULL THREAT OVERLAY OR CABLE CURRENT (A)
0.60
0.50
0.40
0.30
0.20
0.10
0.00
2.00E6
4.00E6
6.00E6
8.00E6
1.00E7
1.20E7
AIRCRAFT ATTENUATION (dB) (E-FIELD ONLY)
20.0
15.0
10.0
5.0
0.0
-5.0
0.0E0
1.0E5
2.0E5
3.0E5
4.0E5
5.0E5

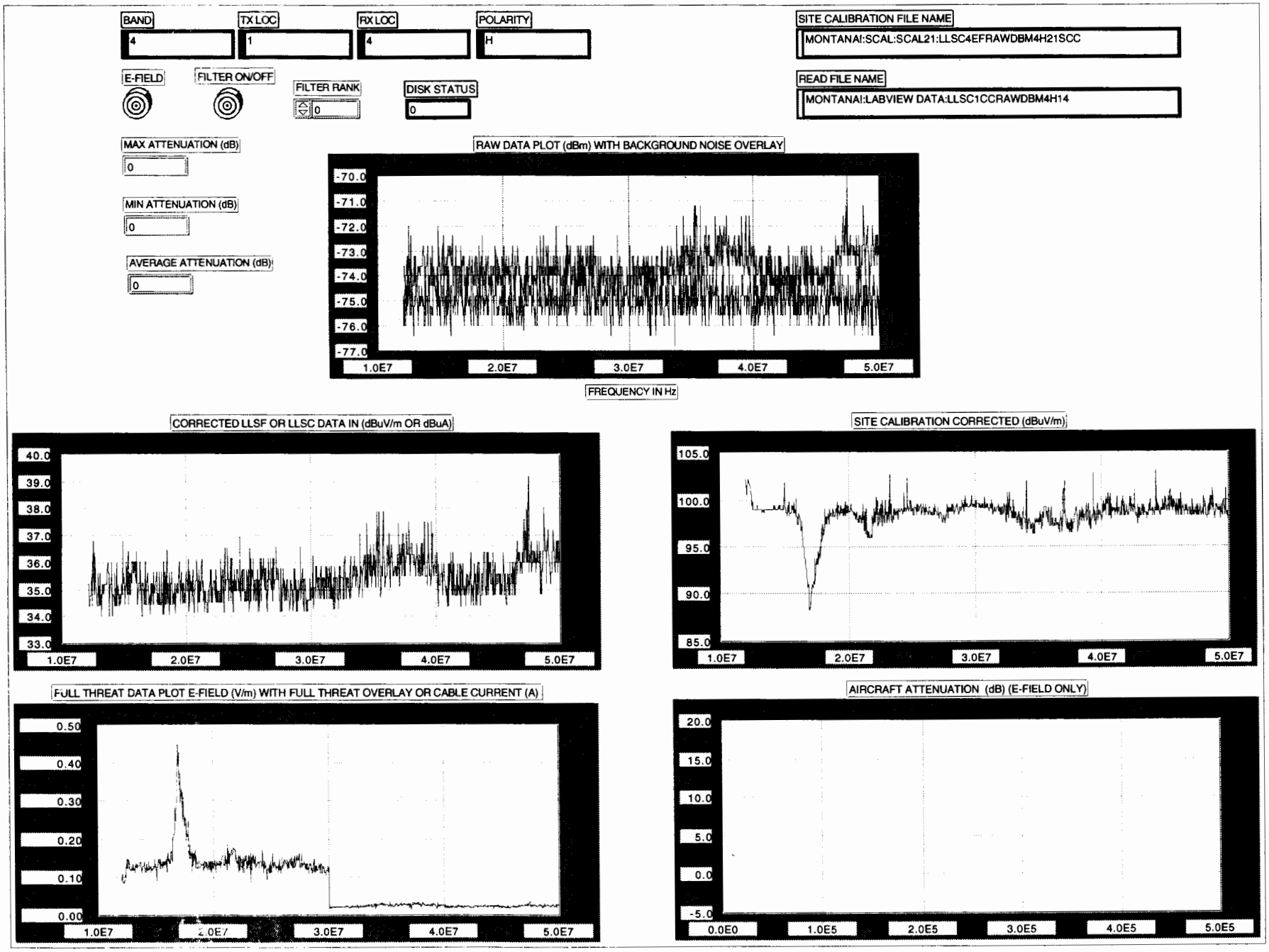
BAND
4
TX LOC
1
RX LOC
4
POLARITY
H
SITE CALIBRATION FILE NAME
MONTANA!:SCAL:SCAL21:LLSC4EFRAWDBM4H21SCC
E-FIELD
FILTER ON/OFF
FILTER RANK
0
DISK STATUS
0
READ FILE NAME
MONTANA!:LABVIEW DATA:LLSC1CCRAWDBM4H14
MAX ATTENUATION (dB)
0
MIN ATTENUATION (dB)
0
AVERAGE ATTENUATION (dB)
0
RAW DATA PLOT (dBm) WITH BACKGROUND NOISE OVERLAY
-70.0
-71.0
-72.0
-73.0
-74.0
-75.0
-76.0
-77.0
1.0E7
2.0E7
3.0E7
4.0E7
5.0E7
FREQUENCY IN Hz
CORRECTED LLSF OR LLSC DATA IN (dBuV/m OR dBuA)
40.0
39.0
38.0
37.0
36.0
35.0
34.0
33.0
1.0E7
2.0E7
3.0E7
4.0E7
5.0E7
SITE CALIBRATION CORRECTED (dBuV/m)
105.0
100.0
95.0
90.0
85.0
1.0E7
2.0E7
3.0E7
4.0E7
5.0E7
FULL THREAT DATA PLOT E-FIELD (V/m) WITH FULL THREAT OVERLAY OR CABLE CURRENT (A)
0.50
0.40
0.30
0.20
0.10
0.00
1.0E7
2.0E7
3.0E7
4.0E7
5.0E7
AIRCRAFT ATTENUATION (dB) (E-FIELD ONLY)
20.0
15.0
10.0
5.0
0.0
-5.0
0.0E0
1.0E5
2.0E5
3.0E5
4.0E5
5.0E5

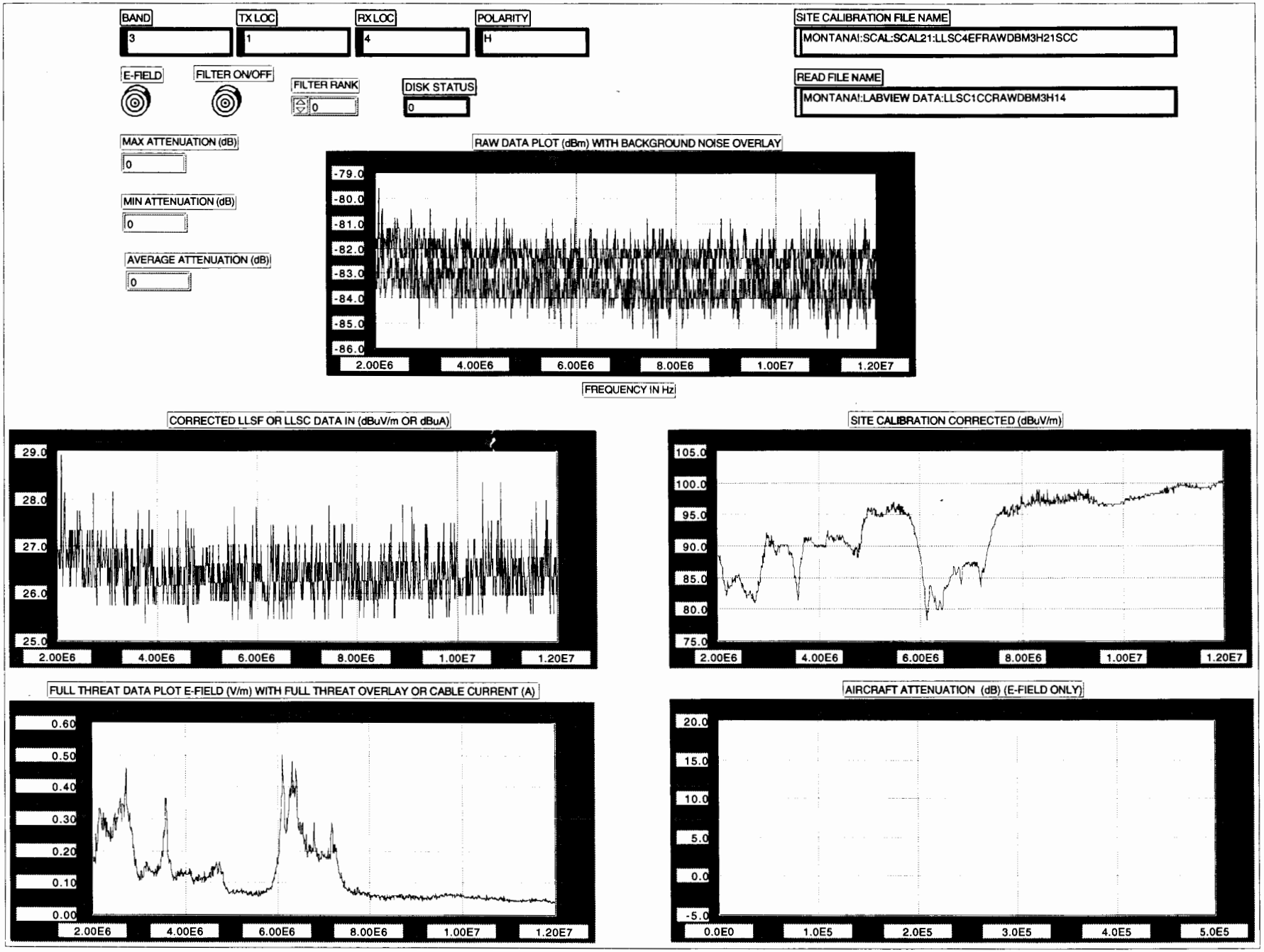
BAND
3
TX LOC
1
RX LOC
4
POLARITY
H
SITE CALIBRATION FILE NAME
MONTANA!:SCAL:SCAL21:LLSC4EFRAWDBM3H21SCC
E-FIELD
FILTER ON/OFF
FILTER RANK
0
DISK STATUS
0
READ FILE NAME
MONTANA!:LABVIEW DATA:LLSC1CCRAWDBM3H14
MAX ATTENUATION (dB)
0
MIN ATTENUATION (dB)
0
AVERAGE ATTENUATION (dB)
0
RAW DATA PLOT (dBm) WITH BACKGROUND NOISE OVERLAY
-79.0
-80.0
-81.0
-82.0
-83.0
-84.0
-85.0
-86.0
2.00E6
4.00E6
6.00E6
8.00E6
1.00E7
1.20E7
FREQUENCY IN Hz
CORRECTED LLSF OR LLSC DATA IN (dBuV/m OR dBuA)
29.0
28.0
27.0
26.0
25.0
2.00E6
4.00E6
6.00E6
8.00E6
1.00E7
1.20E7
SITE CALIBRATION CORRECTED (dBuV/m)
105.0
100.0
95.0
90.0
85.0
80.0
75.0
2.00E6
4.00E6
6.00E6
8.00E6
1.00E7
1.20E7
FULL THREAT DATA PLOT E-FIELD (V/m) WITH FULL THREAT OVERLAY OR CABLE CURRENT (A)
0.60
0.50
0.40
0.30
0.20
0.10
0.00
2.00E6
4.00E6
6.00E6
8.00E6
1.00E7
1.20E7
AIRCRAFT ATTENUATION (dB) (E-FIELD ONLY)
20.0
15.0
10.0
5.0
0.0
-5.0
0.0E0
1.0E5
2.0E5
3.0E5
4.0E5
5.0E5

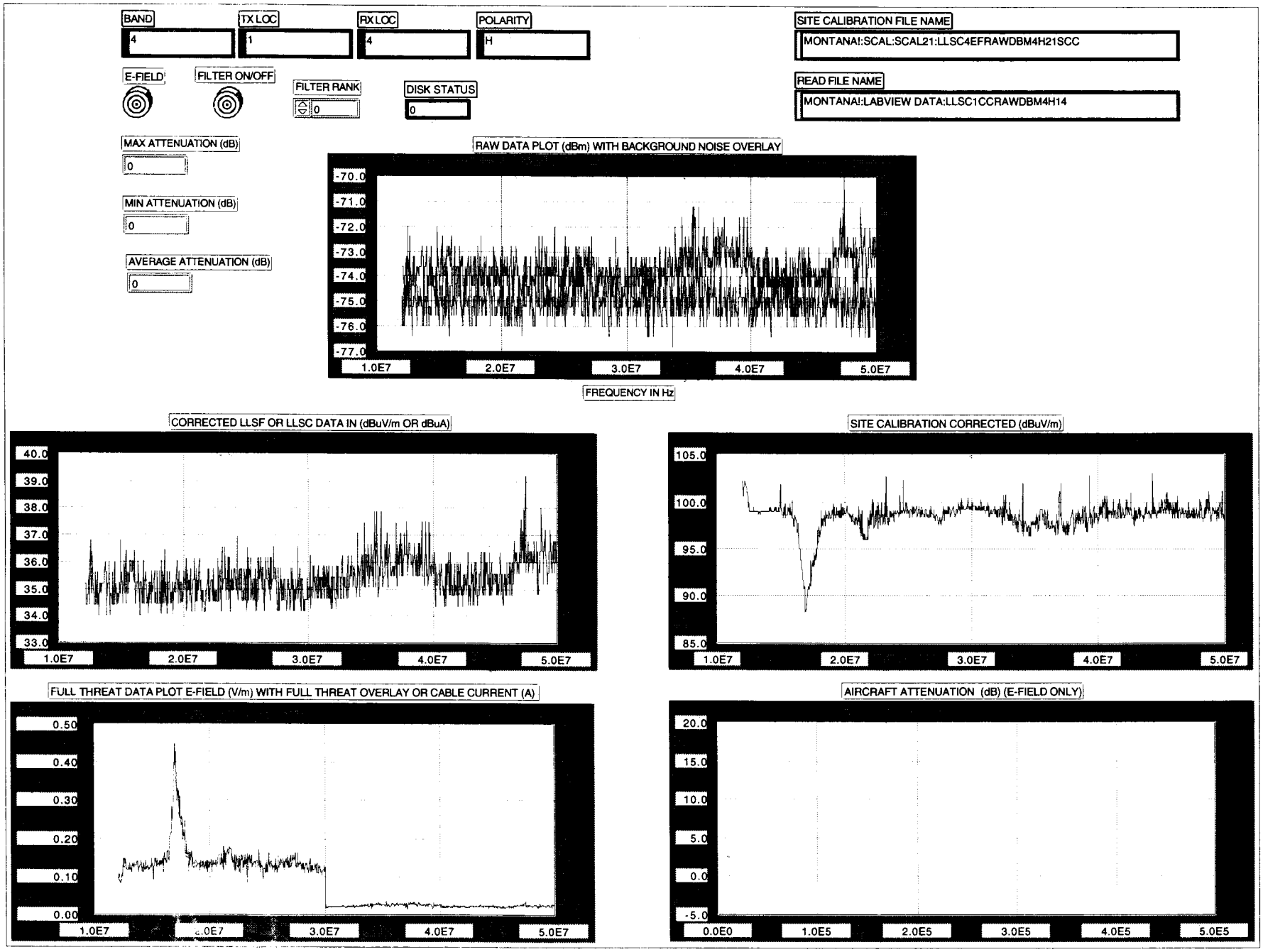
BAND
4
TX LOC
1
RX LOC
4
POLARITY
H
SITE CALIBRATION FILE NAME
MONTANA!:SCAL:SCAL21:LLSC4EFRAWDBM4H21SCC
E-FIELD
FILTER ON/OFF
FILTER RANK
0
DISK STATUS
0
READ FILE NAME
MONTANA!:LABVIEW DATA:LLSC1CCRAWDBM4H14
MAX ATTENUATION (dB)
0
MIN ATTENUATION (dB)
0
AVERAGE ATTENUATION (dB)
0
RAW DATA PLOT (dBm) WITH BACKGROUND NOISE OVERLAY
-70.0
-71.0
-72.0
-73.0
-74.0
-75.0
-76.0
-77.0
1.0E7
2.0E7
3.0E7
4.0E7
5.0E7
FREQUENCY IN Hz
CORRECTED LLSF OR LLSC DATA IN (dBuV/m OR dBuA)
40.0
39.0
38.0
37.0
36.0
35.0
34.0
33.0
1.0E7
2.0E7
3.0E7
4.0E7
5.0E7
SITE CALIBRATION CORRECTED (dBuV/m)
105.0
100.0
95.0
90.0
85.0
1.0E7
2.0E7
3.0E7
4.0E7
5.0E7
FULL THREAT DATA PLOT E-FIELD (V/m) WITH FULL THREAT OVERLAY OR CABLE CURRENT (A)
0.50
0.40
0.30
0.20
0.10
0.00
1.0E7
3.0E7
4.0E7
5.0E7
AIRCRAFT ATTENUATION (dB) (E-FIELD ONLY)
20.0
15.0
10.0
5.0
0.0
-5.0
0.0E0
1.0E5
2.0E5
3.0E5
4.0E5
5.0E5

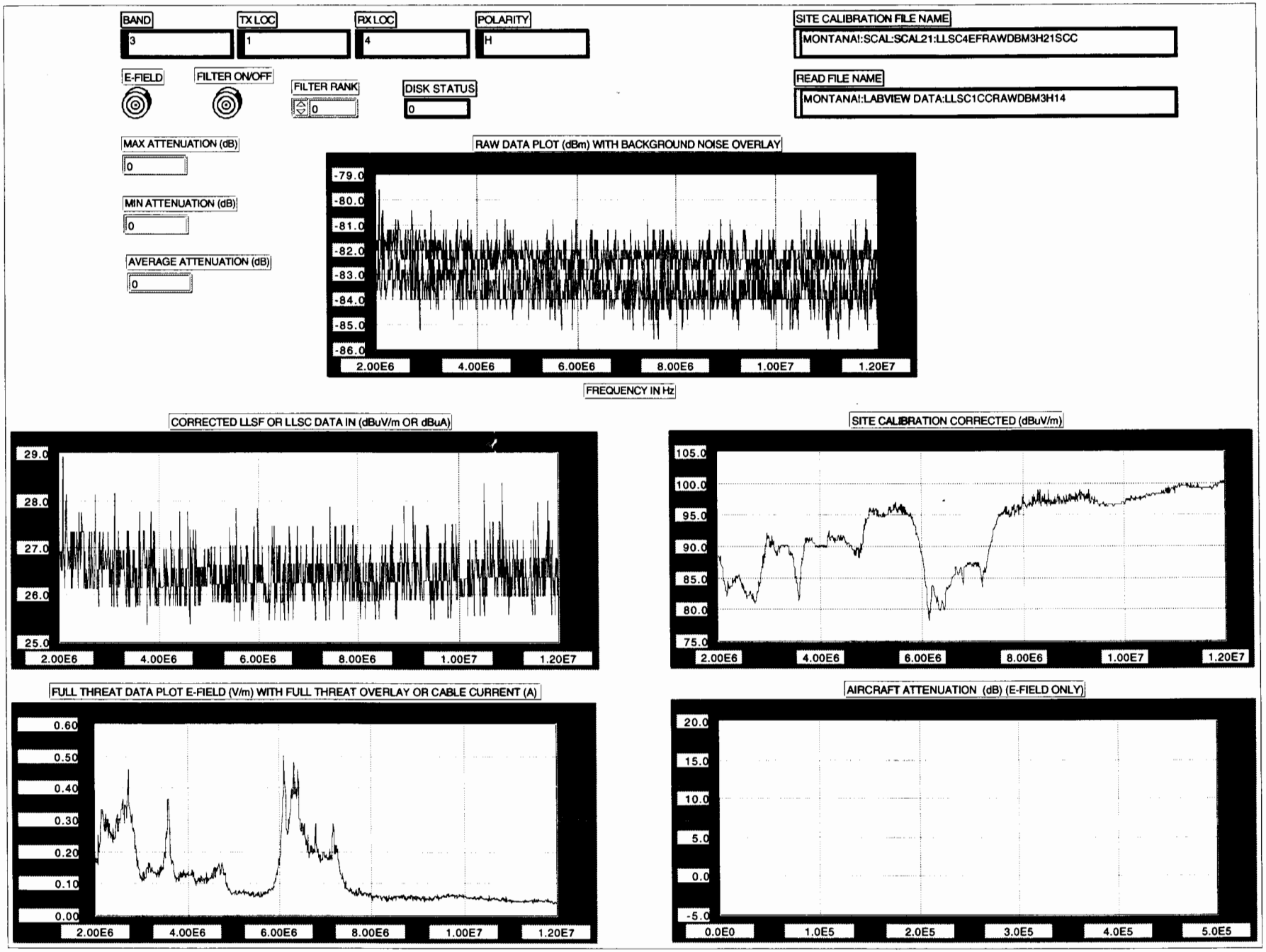
BAND
3
TX LOC
1
RX LOC
4
POLARITY
H
SITE CALIBRATION FILE NAME
MONTANA!:SCAL:SCAL21:LLSC4EFRAWDBM3H21SCC
E-FIELD
FILTER ON/OFF
FILTER RANK
0
DISK STATUS
0
READ FILE NAME
MONTANA!:LABVIEW DATA:LLSC1CCRAWDBM3H14
MAX ATTENUATION (dB)
0
MIN ATTENUATION (dB)
0
AVERAGE ATTENUATION (dB)
0
RAW DATA PLOT (dBm) WITH BACKGROUND NOISE OVERLAY
-79.0
-80.0
-81.0
-82.0
-83.0
-84.0
-85.0
-86.0
2.00E6
4.00E6
6.00E6
8.00E6
1.00E7
1.20E7
FREQUENCY IN Hz
CORRECTED LLSF OR LLSC DATA IN (dBuV/m OR dBuA)
29.0
28.0
27.0
26.0
25.0
2.00E6
4.00E6
6.00E6
8.00E6
1.00E7
1.20E7
SITE CALIBRATION CORRECTED (dBuV/m)
105.0
100.0
95.0
90.0
85.0
80.0
75.0
2.00E6
4.00E6
6.00E6
8.00E6
1.00E7
1.20E7
FULL THREAT DATA PLOT E-FIELD (V/m) WITH FULL THREAT OVERLAY OR CABLE CURRENT (A)
0.60
0.50
0.40
0.30
0.20
0.10
0.00
2.00E6
4.00E6
6.00E6
8.00E6
1.00E7
1.20E7
AIRCRAFT ATTENUATION (dB) (E-FIELD ONLY)
20.0
15.0
10.0
5.0
0.0
-5.0
0.0E0
1.0E5
2.0E5
3.0E5
4.0E5
5.0E5

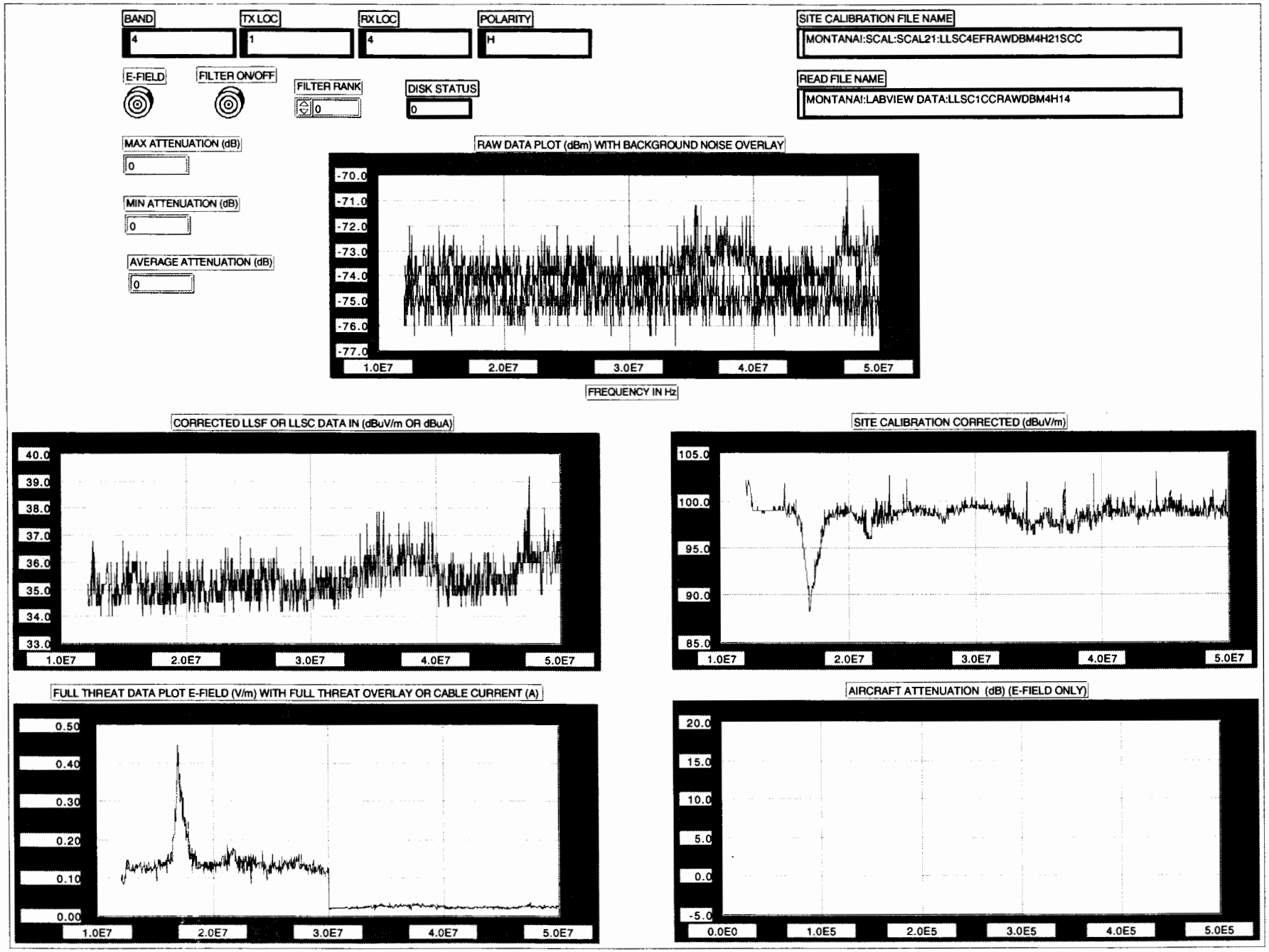
BAND
4
TX LOC
1
RX LOC
4
POLARITY
H
SITE CALIBRATION FILE NAME
MONTANA!:SCAL:SCAL21:LLSC4EFRAWDBM4H21SCC
E-FIELD
FILTER ON/OFF
FILTER RANK
0
DISK STATUS
0
READ FILE NAME
MONTANA!:LABVIEW DATA:LLSC1CCRAWDBM4H14
MAX ATTENUATION (dB)
0
MIN ATTENUATION (dB)
0
AVERAGE ATTENUATION (dB)
0
RAW DATA PLOT (dBm) WITH BACKGROUND NOISE OVERLAY
-70.0
-71.0
-72.0
-73.0
-74.0
-75.0
-76.0
-77.0
1.0E7
2.0E7
3.0E7
4.0E7
5.0E7
FREQUENCY IN Hz
CORRECTED LLSF OR LLSC DATA IN (dBuV/m OR dBuA)
40.0
39.0
38.0
37.0
36.0
35.0
34.0
33.0
1.0E7
2.0E7
3.0E7
4.0E7
5.0E7
SITE CALIBRATION CORRECTED (dBuV/m)
105.0
100.0
95.0
90.0
85.0
1.0E7
2.0E7
3.0E7
4.0E7
5.0E7
FULL THREAT DATA PLOT E-FIELD (V/m) WITH FULL THREAT OVERLAY OR CABLE CURRENT (A)
0.50
0.40
0.30
0.20
0.10
0.00
1.0E7
2.0E7
3.0E7
4.0E7
5.0E7
AIRCRAFT ATTENUATION (dB) (E-FIELD ONLY)
20.0
15.0
10.0
5.0
0.0
-5.0
0.0E0
1.0E5
2.0E5
3.0E5
4.0E5
5.0E5

BAND: 5

TX LOC: 1

RX LOC: 4

POLARITY: H

SITE CALIBRATION FILE NAME: MONTANA:SCAL:SCAL21:LLSC4EFRAWDBM5H21SCC

E-FIELD

FILTER ON/OFF

FILTER RANK: 0

DISK STATUS: 0

READ FILE NAME: MONTANA:LABVIEW DATA:LLSC1CCRAWDBM5H14

MAX ATTENUATION (dB): 0

MIN ATTENUATION (dB): 0

AVERAGE ATTENUATION (dB): 0

RAW DATA PLOT (dBm) WITH BACKGROUND NOISE OVERLAY

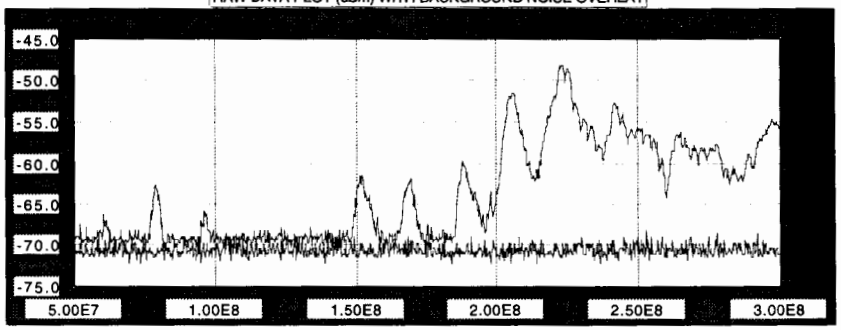

FREQUENCY IN Hz

CORRECTED LLSF OR LLSC DATA IN (dBuV/m OR dBuA)

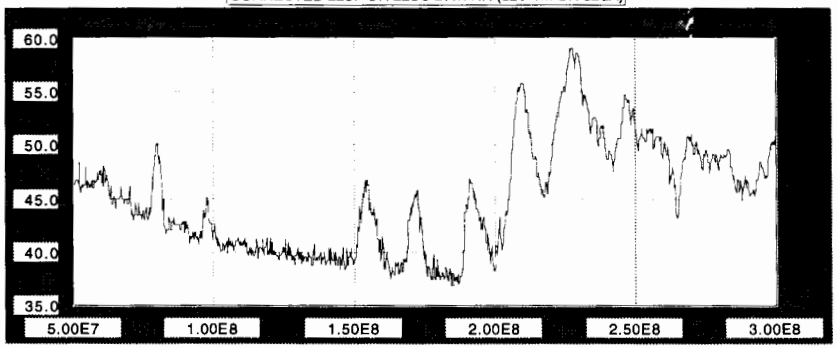

SITE CALIBRATION CORRECTED (dBuV/m)

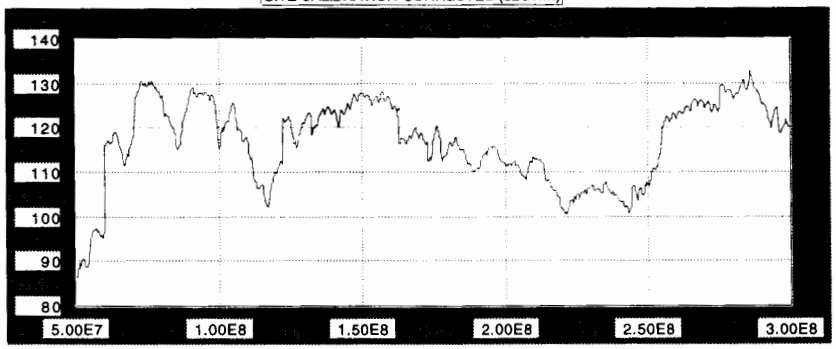

FULL THREAT DATA PLOT E-FIELD (V/m) WITH FULL THREAT OVERLAY OR CABLE CURRENT (A)

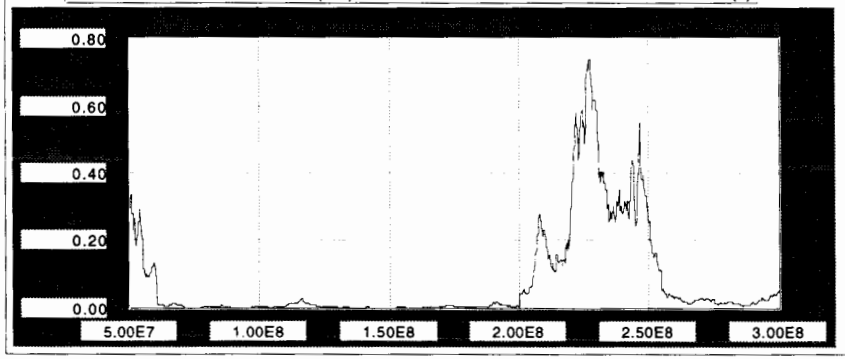

AIRCRAFT ATTENUATION (dB) (E-FIELD ONLY)

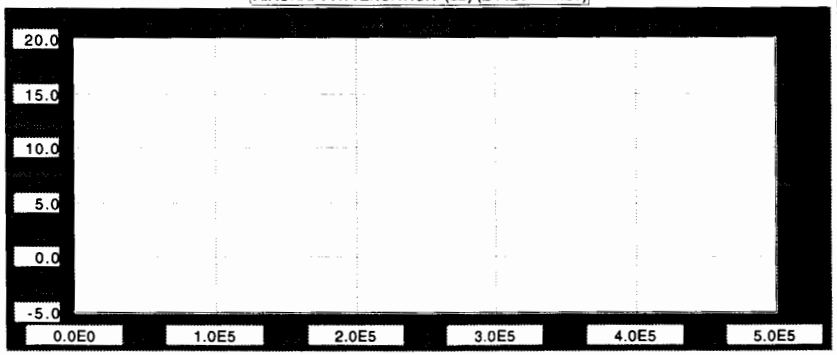

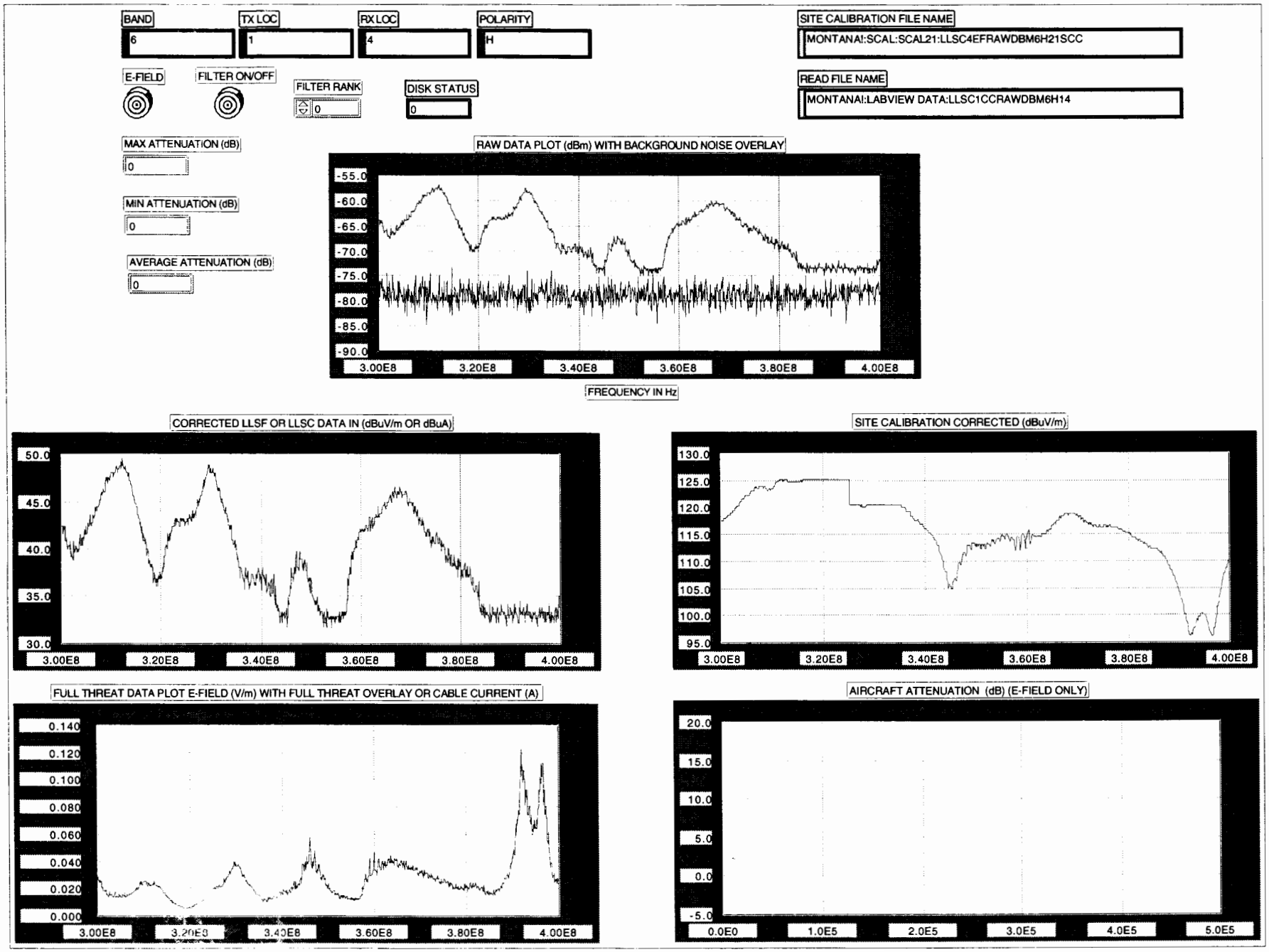
BAND
6
TX LOC
1
RX LOC
4
POLARITY
H
SITE CALIBRATION FILE NAME
MONTANA!:SCAL:SCAL21:LLSC4EFRAWDBM6H21SCC
E-FIELD
FILTER ON/OFF
FILTER RANK
0
DISK STATUS
0
READ FILE NAME
MONTANA!:LABVIEW DATA:LLSC1CCRAWDBM6H14
MAX ATTENUATION (dB)
0
MIN ATTENUATION (dB)
0
AVERAGE ATTENUATION (dB)
0
RAW DATA PLOT (dBm) WITH BACKGROUND NOISE OVERLAY
-55.0
-60.0
-65.0
-70.0
-75.0
-80.0
-85.0
-90.0
3.00E8
3.20E8
3.40E8
3.60E8
3.80E8
4.00E8
FREQUENCY IN Hz
CORRECTED LLSF OR LLSC DATA IN (dBuV/m OR dBuA)
50.0
45.0
40.0
35.0
30.0
3.00E8
3.20E8
3.40E8
3.60E8
3.80E8
4.00E8
SITE CALIBRATION CORRECTED (dBuV/m)
130.0
125.0
120.0
115.0
110.0
105.0
100.0
95.0
3.00E8
3.20E8
3.40E8
3.60E8
3.80E8
4.00E8
FULL THREAT DATA PLOT E-FIELD (V/m) WITH FULL THREAT OVERLAY OR CABLE CURRENT (A)
0.140
0.120
0.100
0.080
0.060
0.040
0.020
0.000
3.00E8
3.20E8
3.40E8
3.60E8
3.80E8
4.00E8
AIRCRAFT ATTENUATION (dB) (E-FIELD ONLY)
20.0
15.0
10.0
5.0
0.0
-5.0
0.0E0
1.0E5
2.0E5
3.0E5
4.0E5
5.0E5

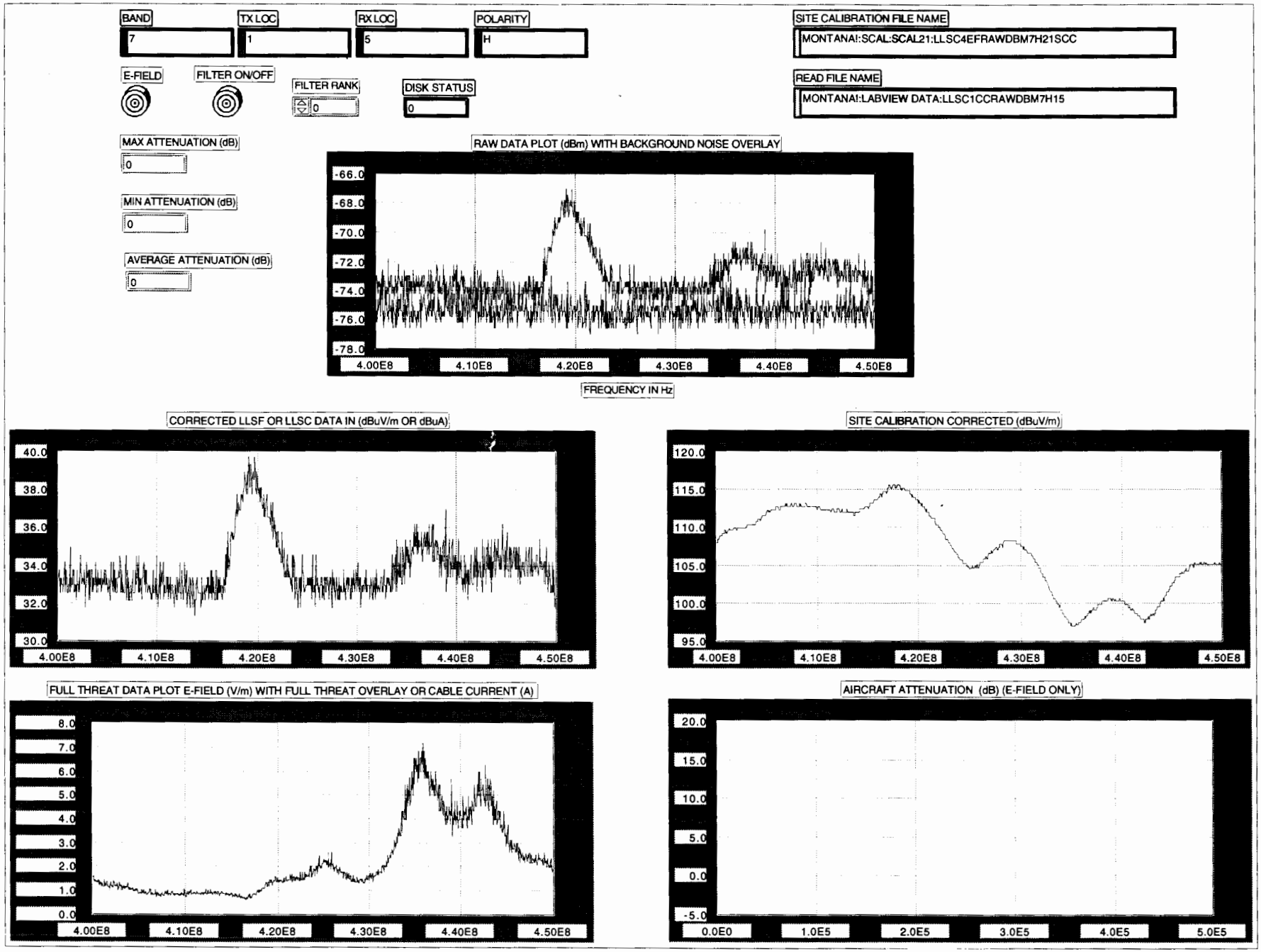
BAND
7
TX LOC
1
RX LOC
5
POLARITY
H
SITE CALIBRATION FILE NAME
MONTANAI:SCAL:SCAL21:LLSC4EFRAWDBM7H21SCC
E-FIELD
FILTER ON/OFF
FILTER RANK
0
DISK STATUS
0
READ FILE NAME
MONTANAI:LABVIEW DATA:LLSC1CCRAWDBM7H15
MAX ATTENUATION (dB)
0
MIN ATTENUATION (dB)
0
AVERAGE ATTENUATION (dB)
0
RAW DATA PLOT (dBm) WITH BACKGROUND NOISE OVERLAY
-66.0
-68.0
-70.0
-72.0
-74.0
-76.0
-78.0
4.00E8
4.10E8
4.20E8
4.30E8
4.40E8
4.50E8
FREQUENCY IN Hz
CORRECTED LLSF OR LLSC DATA IN (dBuV/m OR dBuA)
40.0
38.0
36.0
34.0
32.0
30.0
4.00E8
4.10E8
4.20E8
4.30E8
4.40E8
4.50E8
SITE CALIBRATION CORRECTED (dBuV/m)
120.0
115.0
110.0
105.0
100.0
95.0
4.00E8
4.10E8
4.20E8
4.30E8
4.40E8
4.50E8
FULL THREAT DATA PLOT E-FIELD (V/m) WITH FULL THREAT OVERLAY OR CABLE CURRENT (A)
8.0
7.0
6.0
5.0
4.0
3.0
2.0
1.0
0.0
4.00E8
4.10E8
4.20E8
4.30E8
4.40E8
4.50E8
AIRCRAFT ATTENUATION (dB) (E-FIELD ONLY)
20.0
15.0
10.0
5.0
0.0
-5.0
0.0E0
1.0E5
2.0E5
3.0E5
4.0E5
5.0E5

BAND: 8

TX LOC: 1

RX LOC: 5

POLARITY: H

SITE CALIBRATION FILE NAME: MONTANAI:SCAL:SCAL21:LLSC4EFRAWDBM8H21SCC

E-FIELD

FILTER ON/OFF

FILTER RANK: 0

DISK STATUS: 0

READ FILE NAME: MONTANAI:LABVIEW DATA:LLSC1CCRAWDBM8H15

MAX ATTENUATION (dB): 0

MIN ATTENUATION (dB): 0

AVERAGE ATTENUATION (dB): 0

RAW DATA PLOT (dBm) WITH BACKGROUND NOISE OVERLAY

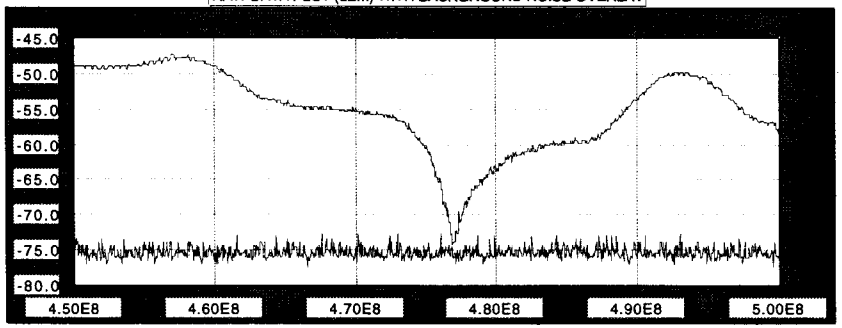

FREQUENCY IN Hz

CORRECTED LLSF OR LLSC DATA IN (dBuV/m OR dBuA)

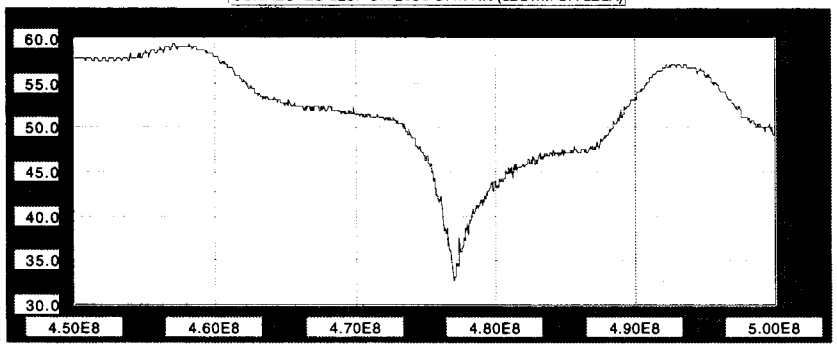

SITE CALIBRATION CORRECTED (dBuV/m)

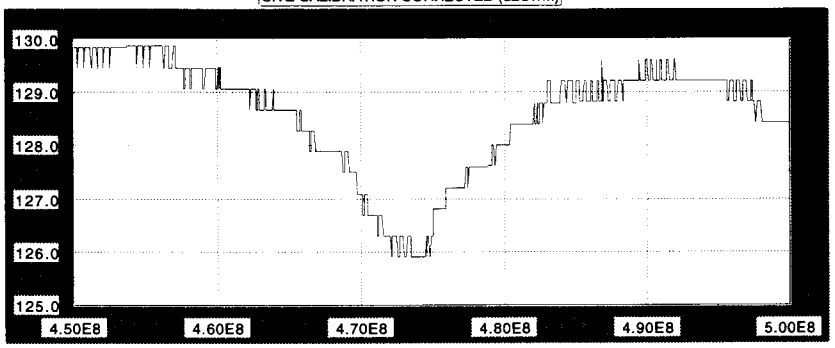

FULL THREAT DATA PLOT E-FIELD (V/m) WITH FULL THREAT OVERLAY OR CABLE CURRENT (A)

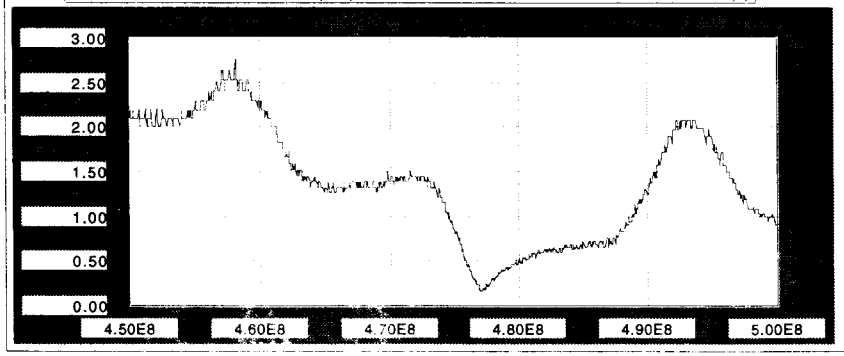

AIRCRAFT ATTENUATION (dB) (E-FIELD ONLY)

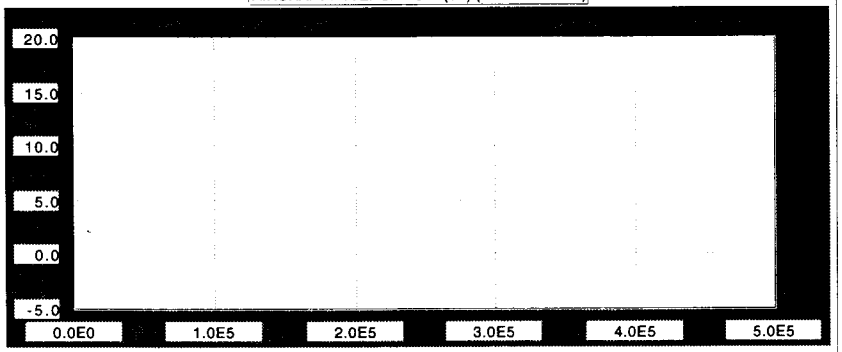

BAND: 9

TX LOC: 1

RX LOC: 5

POLARITY: H

SITE CALIBRATION FILE NAME: MONTANA!:SCAL:SCAL21:LLSC4EFRAWDBM9H21SCC

E-FIELD

FILTER ON/OFF

FILTER RANK: 0

DISK STATUS: 0

READ FILE NAME: MONTANA!:LABVIEW DATA:LLSC1CCRAWDBM9H15

MAX ATTENUATION (dB): 0

MIN ATTENUATION (dB): 0

AVERAGE ATTENUATION (dB): 0

RAW DATA PLOT (dBm) WITH BACKGROUND NOISE OVERLAY

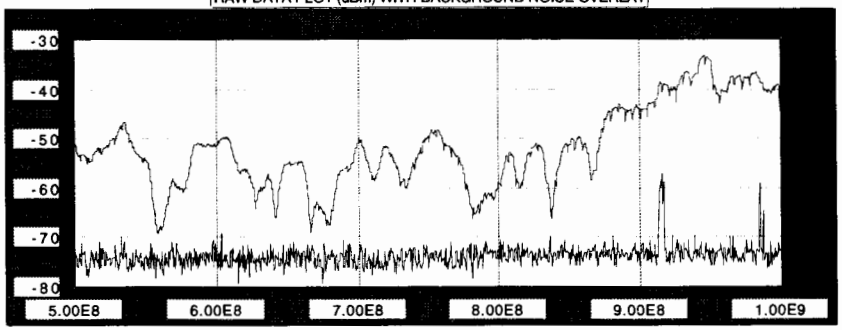

FREQUENCY IN Hz

CORRECTED LLSF OR LLSC DATA IN (dBuV/m OR dBuA)

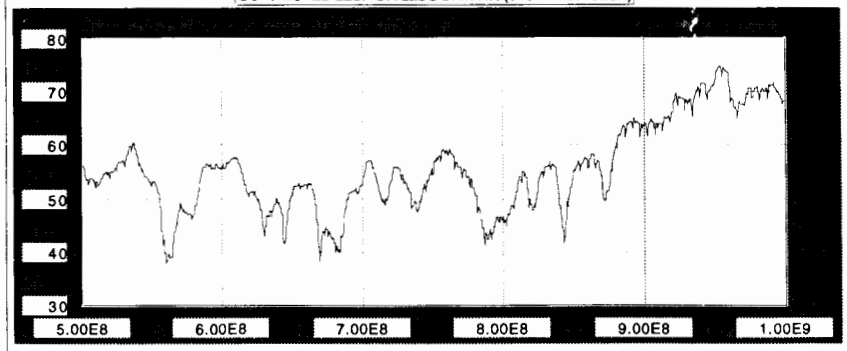

SITE CALIBRATION CORRECTED (dBuV/m)

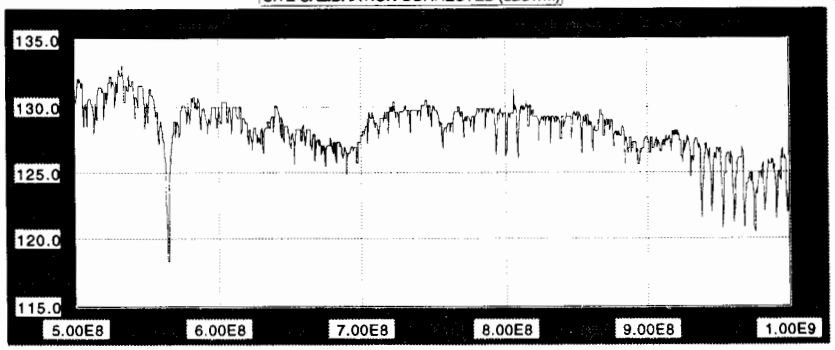

FULL THREAT DATA PLOT E-FIELD (V/m) WITH FULL THREAT OVERLAY OR CABLE CURRENT (A)

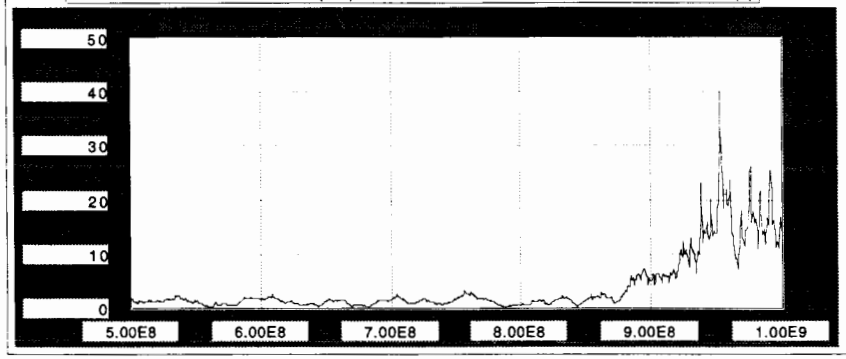

AIRCRAFT ATTENUATION (dB) (E-FIELD ONLY)

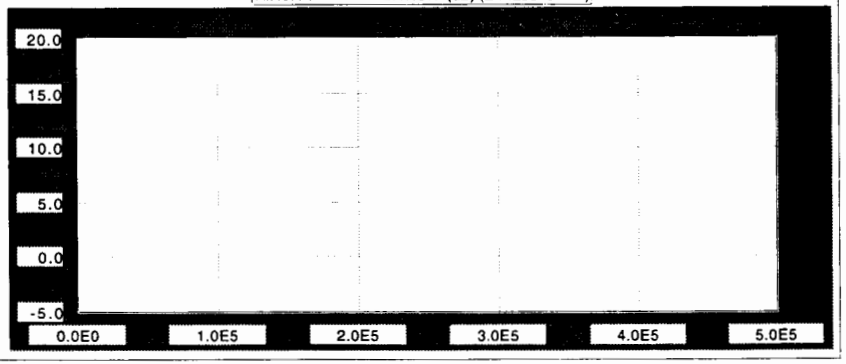

BAND: 1

TX LOC: 2

RX LOC: 4

POLARITY: H

SITE CALIBRATION FILE NAME: MONTANAI:SCAL:SCAL21:LLSC4EFRAWDBM1H21SCC

E-FIELD

FILTER ON/OFF

FILTER RANK: 0

DISK STATUS: 0

READ FILE NAME: MONTANAI:LABVIEW DATA:LLSC1CCRAWDBM1H24

MAX ATTENUATION (dB): 0

MIN ATTENUATION (dB): 0

AVERAGE ATTENUATION (dB): 0

RAW DATA PLOT (dBm) WITH BACKGROUND NOISE OVERLAY

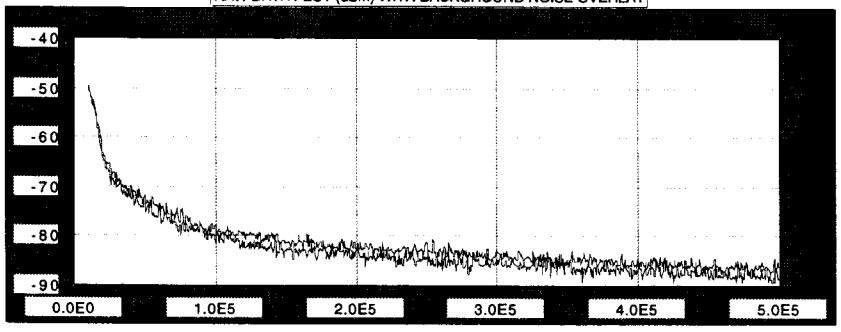

FREQUENCY IN Hz

CORRECTED LLSF OR LLSC DATA IN (dBuV/m OR dBuA)

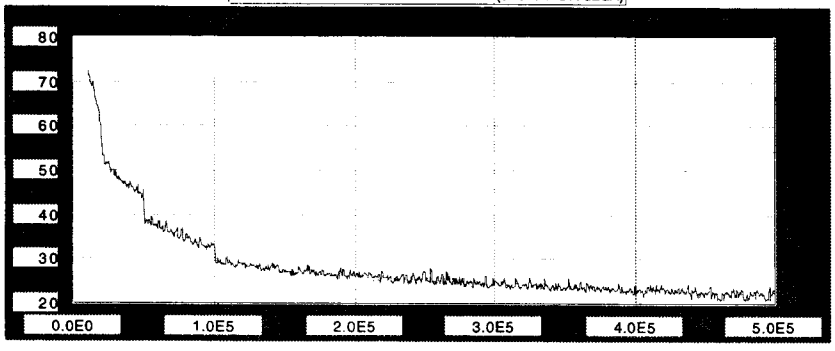

SITE CALIBRATION CORRECTED (dBuV/m)

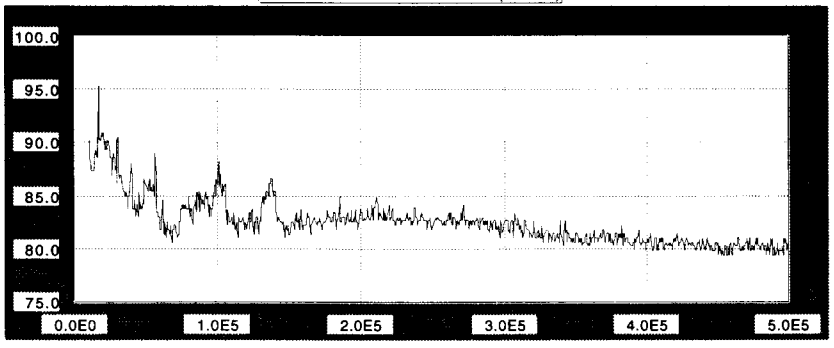

FULL THREAT DATA PLOT E-FIELD (V/m) WITH FULL THREAT OVERLAY OR CABLE CURRENT (A)



AIRCRAFT ATTENUATION (dB) (E-FIELD ONLY)

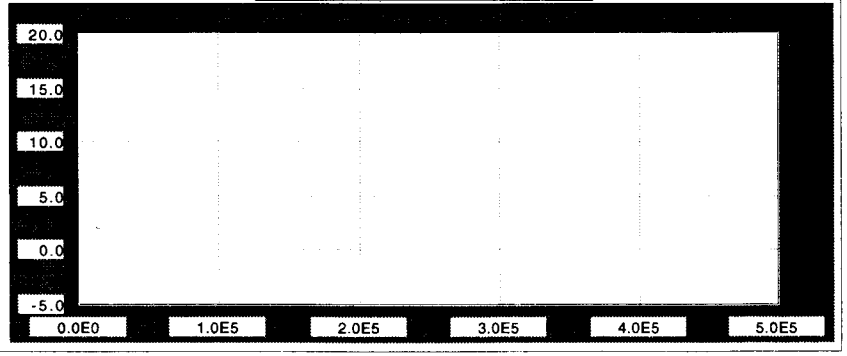

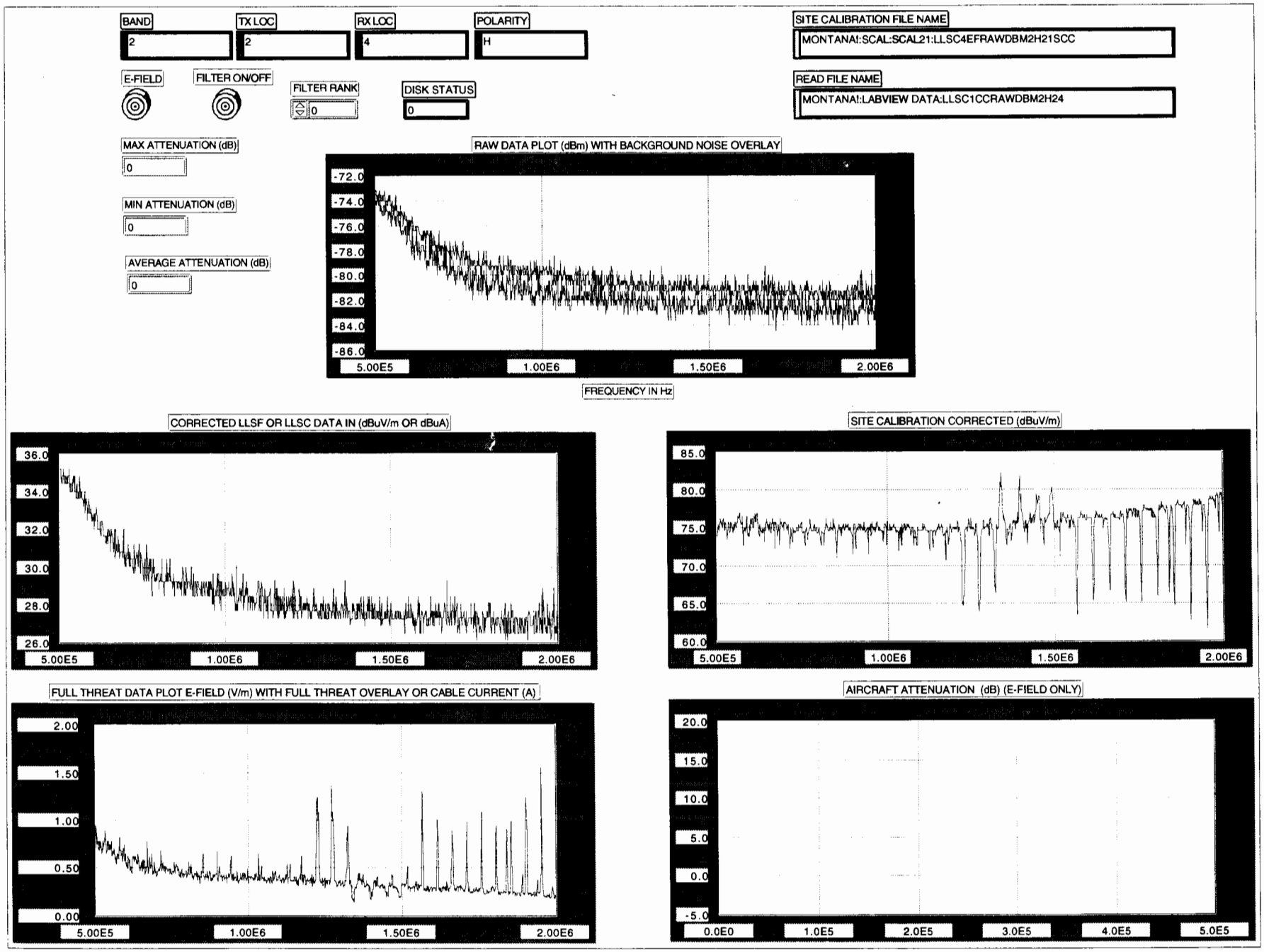
BAND
2
TX LOC
2
RX LOC
4
POLARITY
H
SITE CALIBRATION FILE NAME
MONTANA!:SCAL:SCAL21:LLSC4EFRAWDBM2H21SCC
E-FIELD
FILTER ON/OFF
FILTER RANK
0
DISK STATUS
0
READ FILE NAME
MONTANA!:LABVIEW DATA:LLSC1CCRAWDBM2H24
MAX ATTENUATION (dB)
0
MIN ATTENUATION (dB)
0
AVERAGE ATTENUATION (dB)
0
RAW DATA PLOT (dBm) WITH BACKGROUND NOISE OVERLAY
-72.0
-74.0
-76.0
-78.0
-80.0
-82.0
-84.0
-86.0
5.00E5
1.00E6
1.50E6
2.00E6
FREQUENCY IN Hz
CORRECTED LLSF OR LLSC DATA IN (dBuV/m OR dBuA)
36.0
34.0
32.0
30.0
28.0
26.0
5.00E5
1.00E6
1.50E6
2.00E6
SITE CALIBRATION CORRECTED (dBuV/m)
85.0
80.0
75.0
70.0
65.0
60.0
5.00E5
1.00E6
1.50E6
2.00E6
FULL THREAT DATA PLOT E-FIELD (V/m) WITH FULL THREAT OVERLAY OR CABLE CURRENT (A)
2.00
1.50
1.00
0.50
0.00
5.00E5
1.00E6
1.50E6
2.00E6
AIRCRAFT ATTENUATION (dB) (E-FIELD ONLY)
20.0
15.0
10.0
5.0
0.0
-5.0
0.0E0
1.0E5
2.0E5
3.0E5
4.0E5
5.0E5

BAND: 3

TX LOC: 2

RX LOC: 4

POLARITY: H

SITE CALIBRATION FILE NAME: MONTANA!:SCAL:SCAL21:LLSC4EFRAWDBM3H21SCC

E-FIELD

FILTER ON/OFF

FILTER RANK: 0

DISK STATUS: 0

READ FILE NAME: MONTANA!:LABVIEW DATA:LLSC1CCRAWDBM3H24

MAX ATTENUATION (dB): 0

MIN ATTENUATION (dB): 0

AVERAGE ATTENUATION (dB): 0

RAW DATA PLOT (dBm) WITH BACKGROUND NOISE OVERLAY

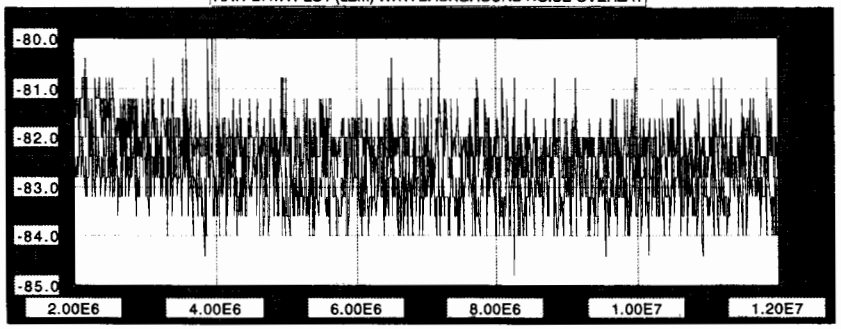

FREQUENCY IN Hz

CORRECTED LLSF OR LLSC DATA IN (dBuV/m OR dBuA)

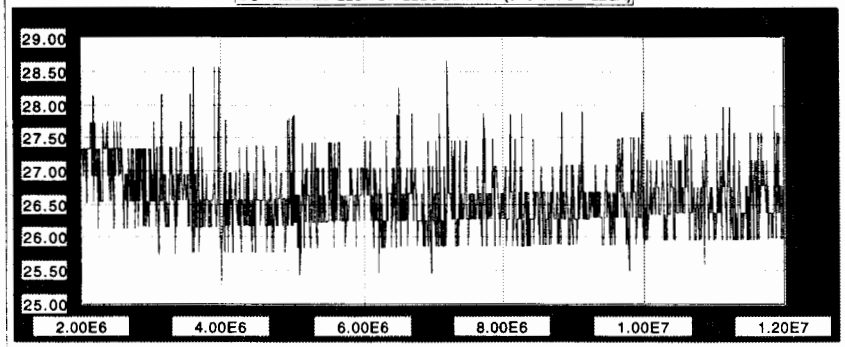

SITE CALIBRATION CORRECTED (dBuV/m)

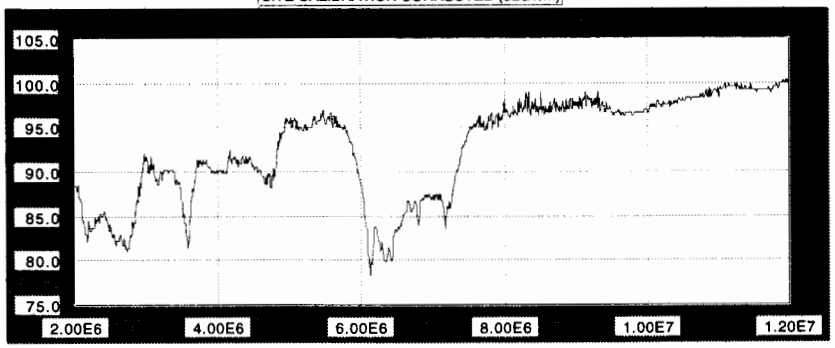

FULL THREAT DATA PLOT E-FIELD (V/m) WITH FULL THREAT OVERLAY OR CABLE CURRENT (A)

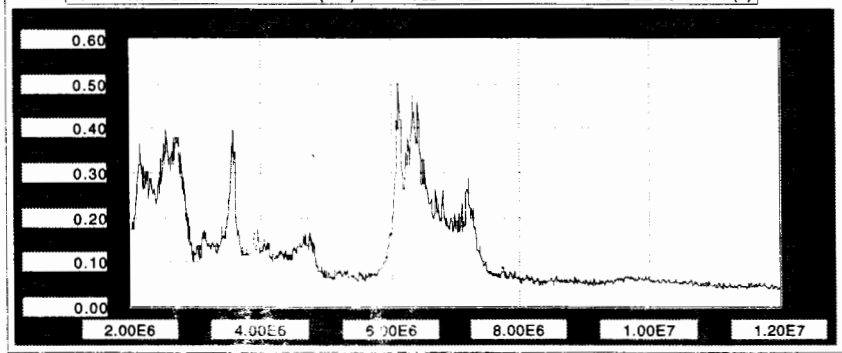

AIRCRAFT ATTENUATION (dB) (E-FIELD ONLY)

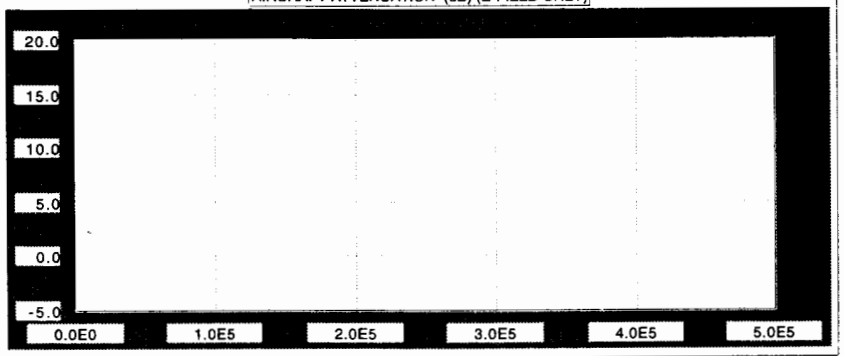

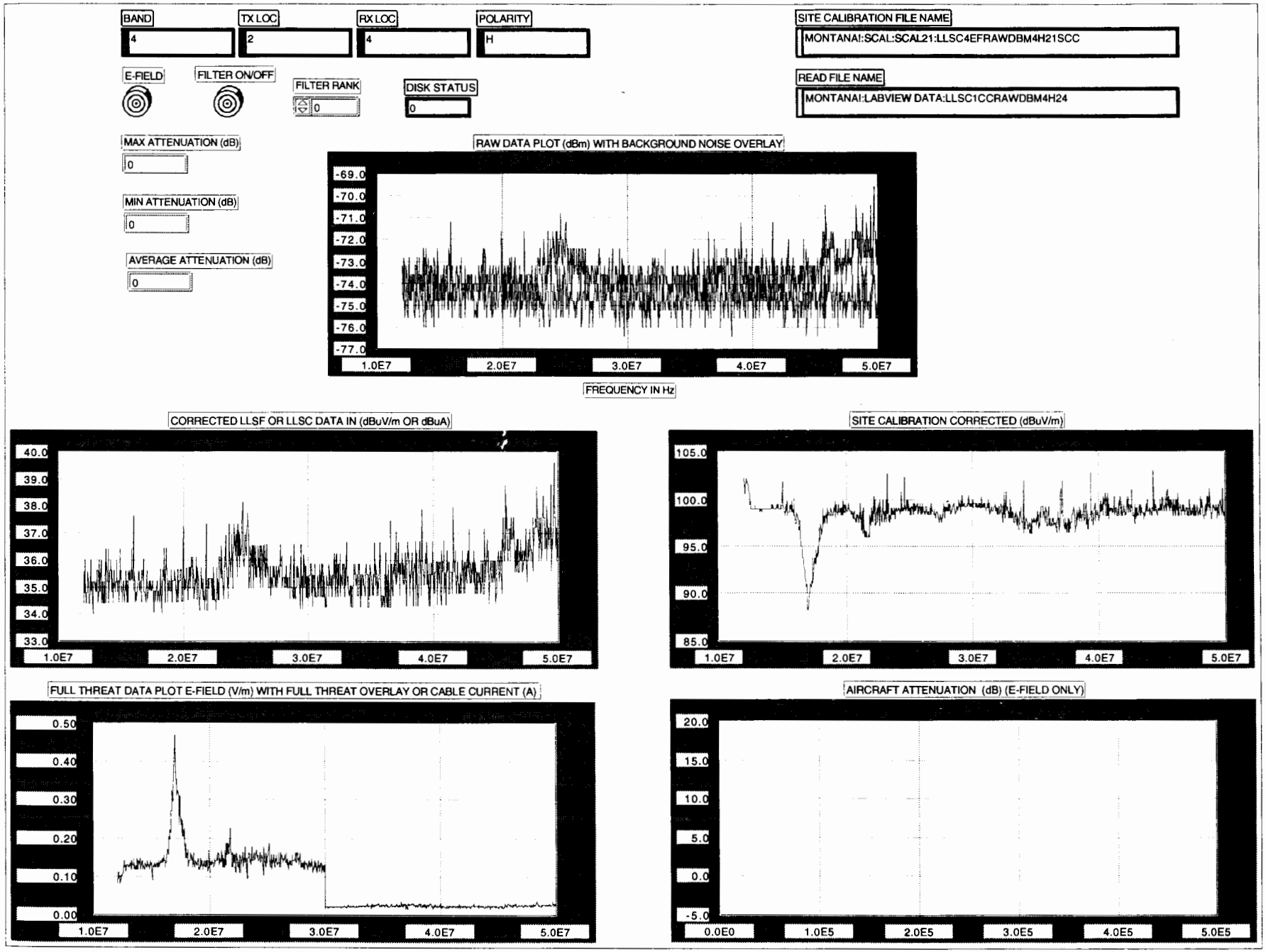
BAND
4
TX LOC
2
RX LOC
4
POLARITY
H
SITE CALIBRATION FILE NAME
MONTANA:SCAL:SCAL21:LLSC4EFRAWDBM4H21SCC
E-FIELD
FILTER ON/OFF
FILTER RANK
0
DISK STATUS
0
READ FILE NAME
MONTANA:LABVIEW DATA:LLSC1CCRAWDBM4H24
MAX ATTENUATION (dB)
0
MIN ATTENUATION (dB)
0
AVERAGE ATTENUATION (dB)
0
RAW DATA PLOT (dBm) WITH BACKGROUND NOISE OVERLAY
-69.0
-70.0
-71.0
-72.0
-73.0
-74.0
-75.0
-76.0
-77.0
1.0E7
2.0E7
3.0E7
4.0E7
5.0E7
FREQUENCY IN Hz
CORRECTED LLSF OR LLSC DATA IN (dBuV/m OR dBuA)
40.0
39.0
38.0
37.0
36.0
35.0
34.0
33.0
1.0E7
2.0E7
3.0E7
4.0E7
5.0E7
SITE CALIBRATION CORRECTED (dBuV/m)
105.0
100.0
95.0
90.0
85.0
1.0E7
2.0E7
3.0E7
4.0E7
5.0E7
FULL THREAT DATA PLOT E-FIELD (V/m) WITH FULL THREAT OVERLAY OR CABLE CURRENT (A)
0.50
0.40
0.30
0.20
0.10
0.00
1.0E7
2.0E7
3.0E7
4.0E7
5.0E7
AIRCRAFT ATTENUATION (dB) (E-FIELD ONLY)
20.0
15.0
10.0
5.0
0.0
-5.0
0.0E0
1.0E5
2.0E5
3.0E5
4.0E5
5.0E5

BAND: 5

TX LOC: 2

RX LOC: 4

POLARITY: H

SITE CALIBRATION FILE NAME: MONTANA!:SCAL:SCAL21:LLSC4EFRAWDBM5H21SCC

E-FIELD

FILTER ON/OFF

FILTER RANK: 0

DISK STATUS: 0

READ FILE NAME: MONTANA!:LABVIEW DATA:LLSC1CCRAWDBM5H24

MAX ATTENUATION (dB): 0

MIN ATTENUATION (dB): 0

AVERAGE ATTENUATION (dB): 0

RAW DATA PLOT (dBm) WITH BACKGROUND NOISE OVERLAY

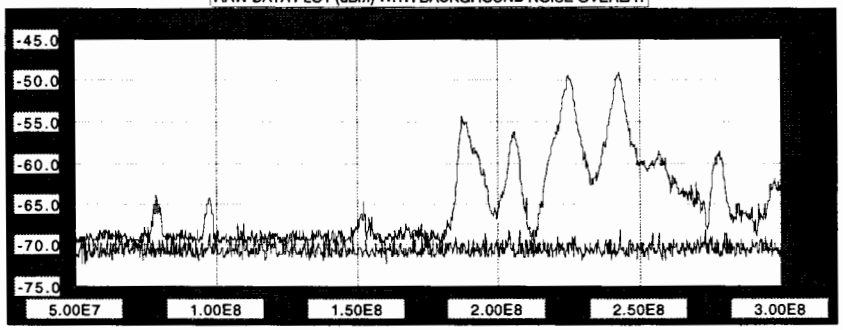

FREQUENCY IN Hz

CORRECTED LLSF OR LLSC DATA IN (dBuV/m OR dBuA)

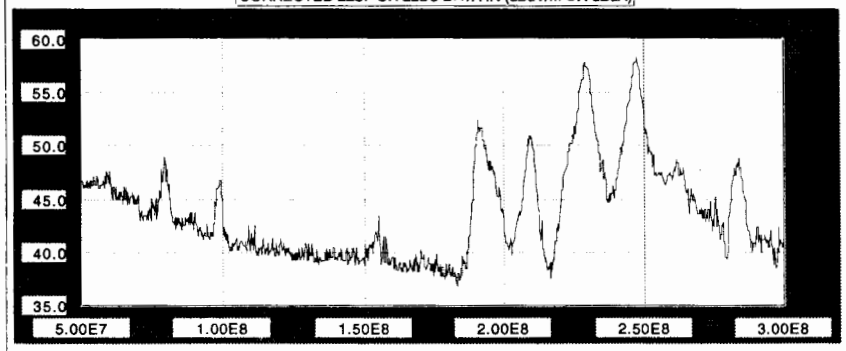

SITE CALIBRATION CORRECTED (dBuV/m)

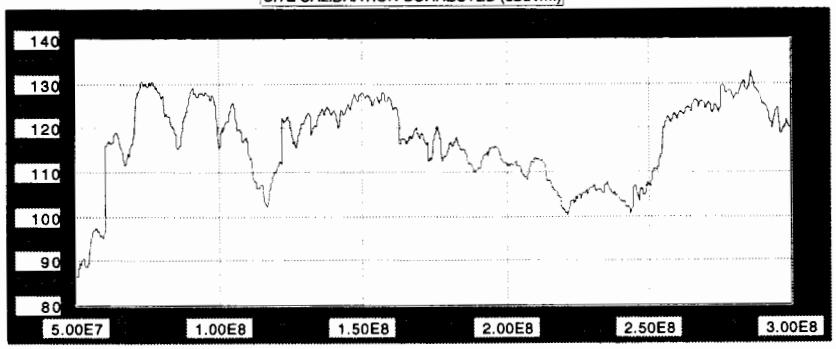

FULL THREAT DATA PLOT E-FIELD (V/m) WITH FULL THREAT OVERLAY OR CABLE CURRENT (A)

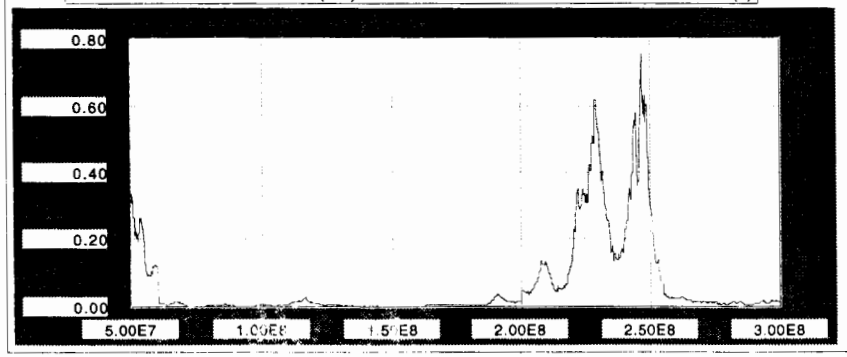

AIRCRAFT ATTENUATION (dB) (E-FIELD ONLY)

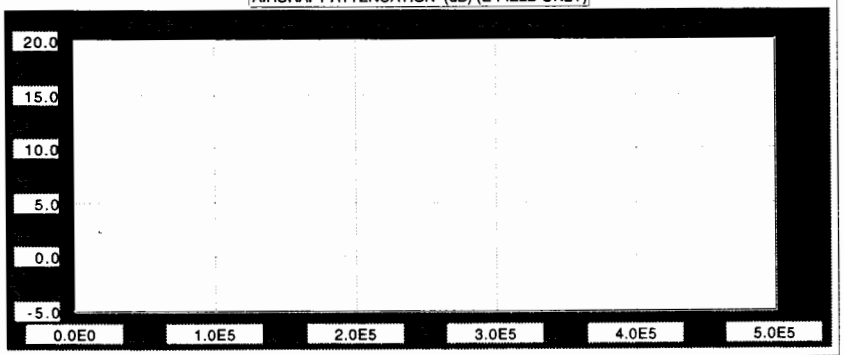

BAND: 6

TX LOC: 2

RX LOC: 4

POLARITY: H

SITE CALIBRATION FILE NAME: MONTANA!:SCAL:SCAL21:LLSC4EFRAWDBM6H21SCC

E-FIELD

FILTER ON/OFF

FILTER RANK: 0

DISK STATUS: 0

READ FILE NAME: MONTANA!:LABVIEW DATA:LLSC1CCRAWDBM6H24

MAX ATTENUATION (dB): 0

MIN ATTENUATION (dB): 0

AVERAGE ATTENUATION (dB): 0

RAW DATA PLOT (dBm) WITH BACKGROUND NOISE OVERLAY

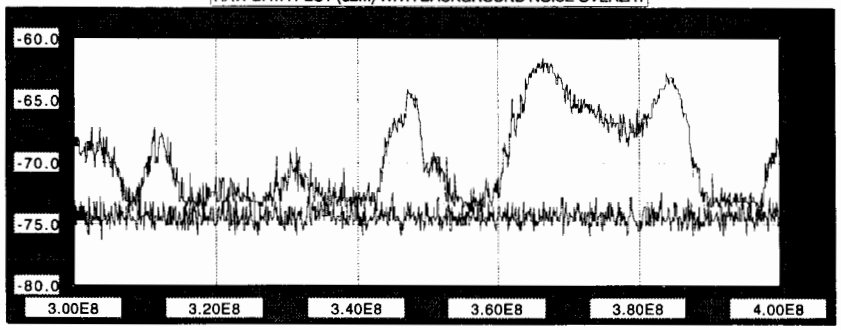

FREQUENCY IN Hz

CORRECTED LLSF OR LLSC DATA IN (dBuV/m OR dBuA)

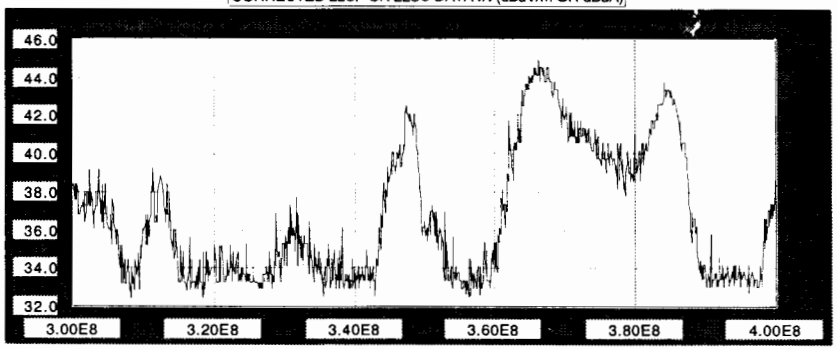

SITE CALIBRATION CORRECTED (dBuV/m)

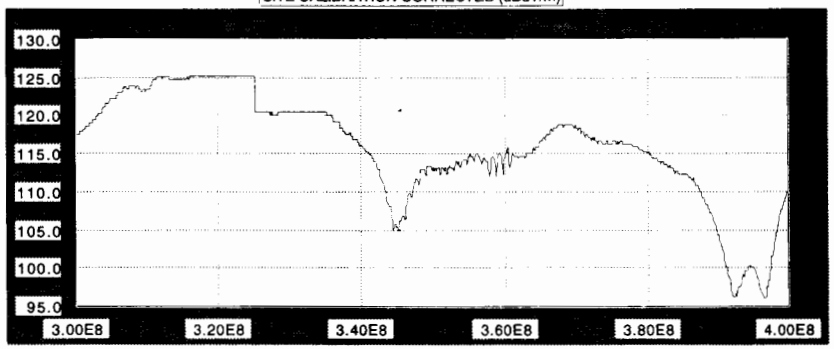

FULL THREAT DATA PLOT E-FIELD (V/m) WITH FULL THREAT OVERLAY OR CABLE CURRENT (A)

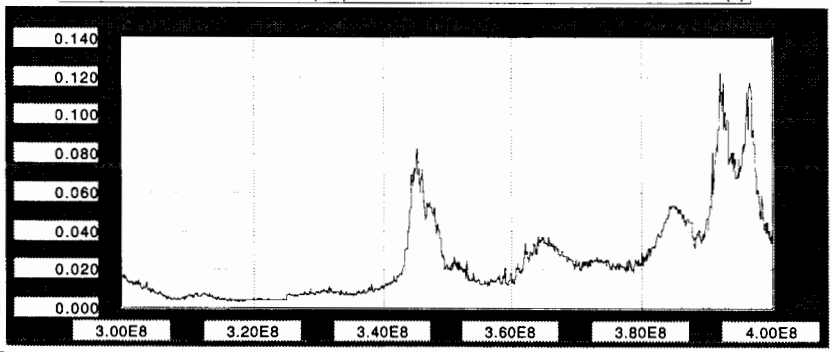

AIRCRAFT ATTENUATION (dB) (E-FIELD ONLY)

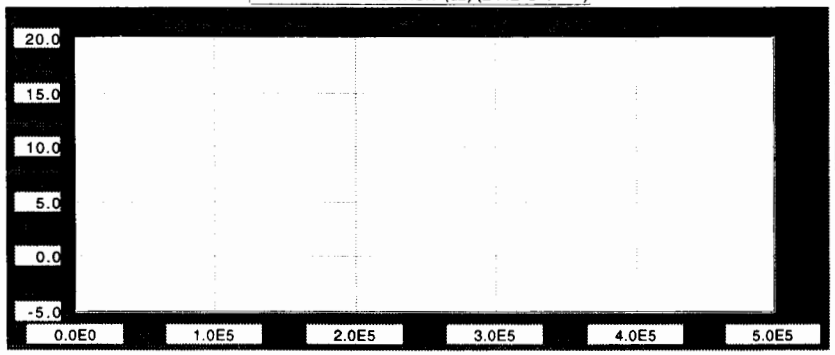

BAND: 7

TX LOC: 2

RX LOC: 5

POLARITY: H

SITE CALIBRATION FILE NAME: MONTANAI:SCAL:SCAL21:LLSC4EFRAWDBM7H21SCC

E-FIELD

FILTER ON/OFF

FILTER RANK: 0

DISK STATUS: 0

READ FILE NAME: MONTANAI:LABVIEW DATA:LLSC1CCRAWDBM7H25

MAX ATTENUATION (dB): 0

MIN ATTENUATION (dB): 0

AVERAGE ATTENUATION (dB): 0

RAW DATA PLOT (dBm) WITH BACKGROUND NOISE OVERLAY

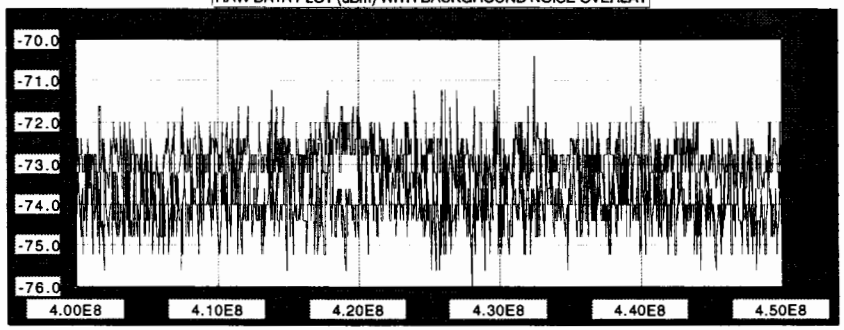

FREQUENCY IN Hz

CORRECTED LLSF OR LLSC DATA IN (dBuV/m OR dBuA)

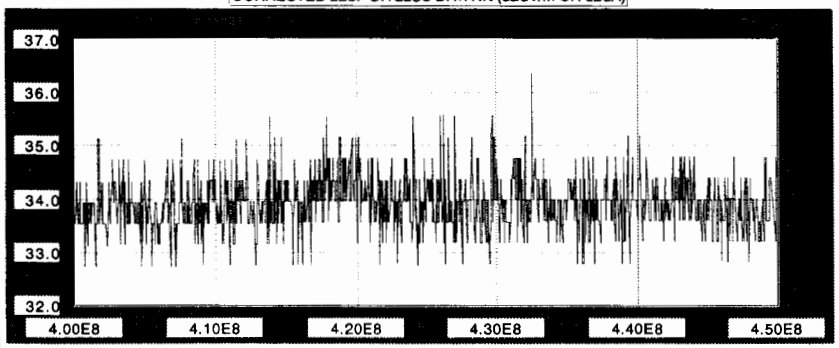

SITE CALIBRATION CORRECTED (dBuV/m)

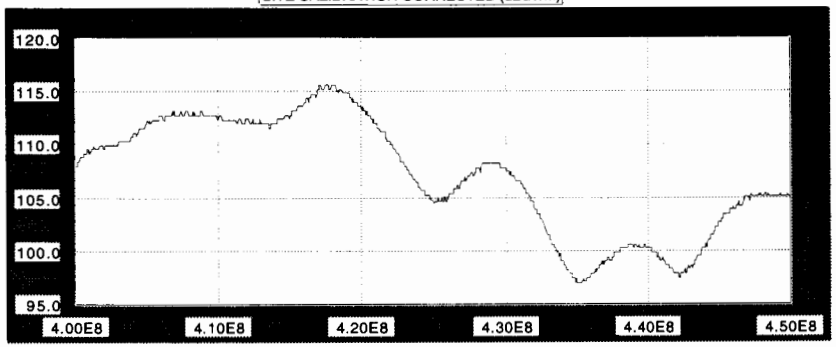

FULL THREAT DATA PLOT E-FIELD (V/m) WITH FULL THREAT OVERLAY OR CABLE CURRENT (A)

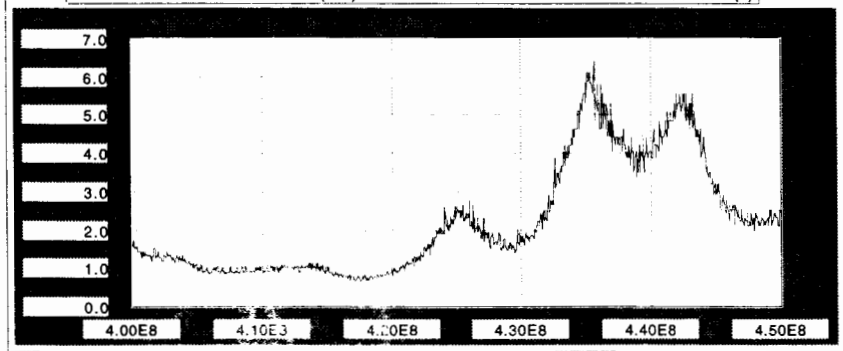

AIRCRAFT ATTENUATION (dB) (E-FIELD ONLY)

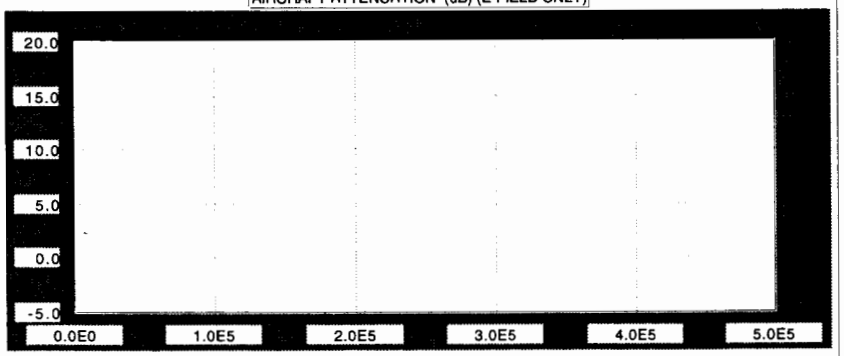

BAND: 8

TX LOC: 2

RX LOC: 5

POLARITY: H

SITE CALIBRATION FILE NAME: MONTANA!:SCAL:SCAL21:LLSC4EFRAWDBM8H21SCC

E-FIELD

FILTER ON/OFF

FILTER RANK: 0

DISK STATUS: 0

READ FILE NAME: MONTANA!:LABVIEW DATA:LLSC1CCRAWDBM8H25

MAX ATTENUATION (dB): 0

MIN ATTENUATION (dB): 0

AVERAGE ATTENUATION (dB): 0

RAW DATA PLOT (dBm) WITH BACKGROUND NOISE OVERLAY

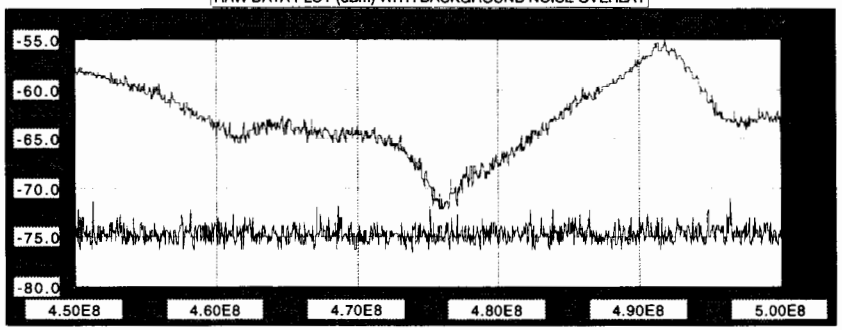

FREQUENCY IN Hz

CORRECTED LLSF OR LLSC DATA IN (dBuV/m OR dBuA)

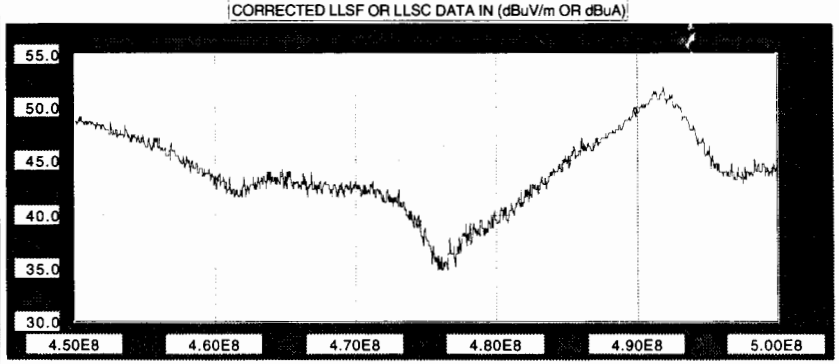

SITE CALIBRATION CORRECTED (dBuV/m)

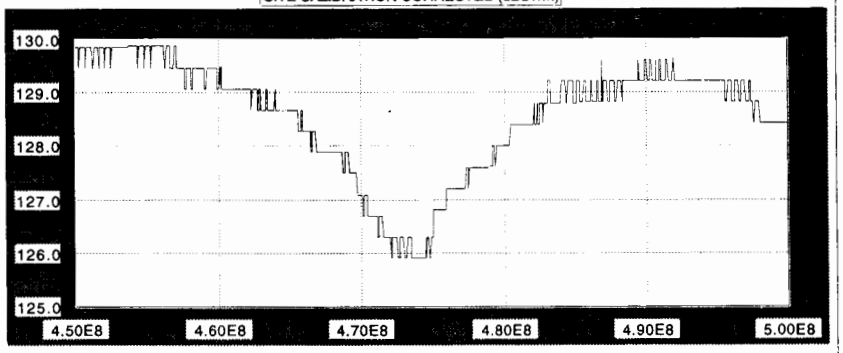

FULL THREAT DATA PLOT E-FIELD (V/m) WITH FULL THREAT OVERLAY OR CABLE CURRENT (A)

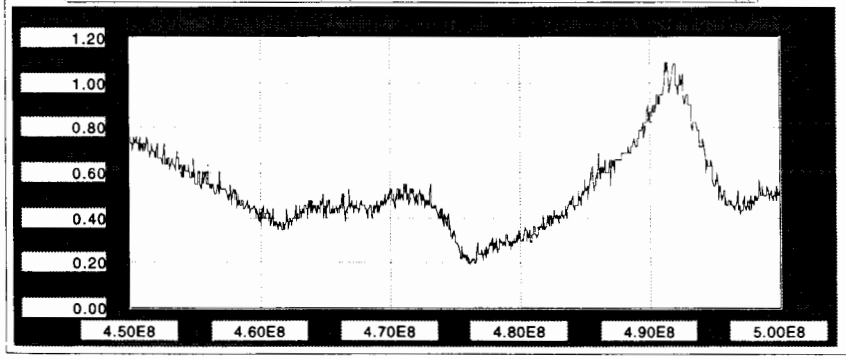

AIRCRAFT ATTENUATION (dB) (E-FIELD ONLY)

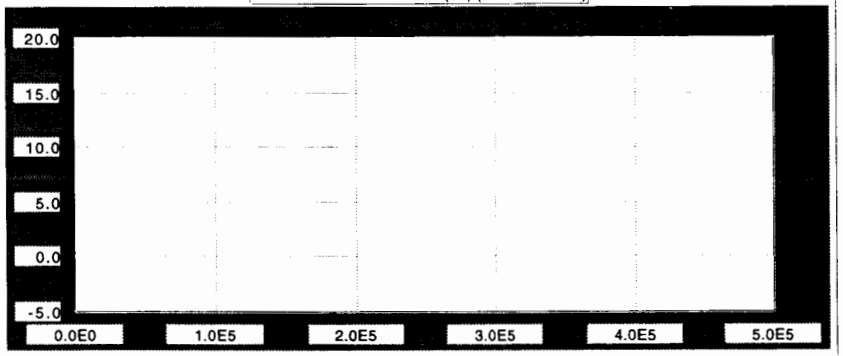

BAND: 9

TX LOC: 2

RX LOC: 5

POLARITY: H

SITE CALIBRATION FILE NAME: MONTANA!:SCAL:SCAL21:LLSC4EFRAWDBM9H21SCC

E-FIELD

FILTER ON/OFF

FILTER RANK: 0

DISK STATUS: 0

READ FILE NAME: MONTANA!:LABVIEW DATA:LLSC1CCRAWDBM9H25

MAX ATTENUATION (dB): 0

MIN ATTENUATION (dB): 0

AVERAGE ATTENUATION (dB): 0

RAW DATA PLOT (dBm) WITH BACKGROUND NOISE OVERLAY

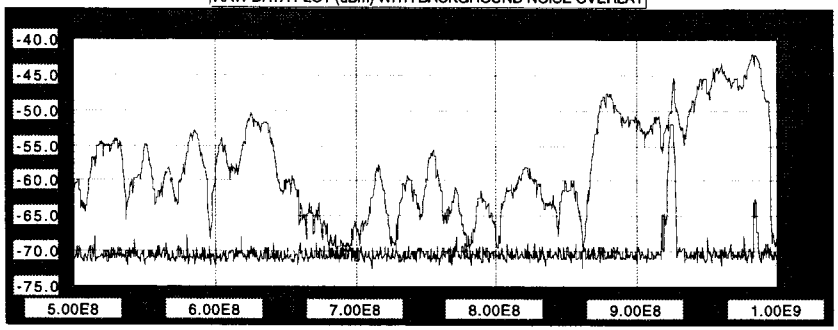

FREQUENCY IN Hz

CORRECTED LLSF OR LLSC DATA IN (dBuV/m OR dBuA)

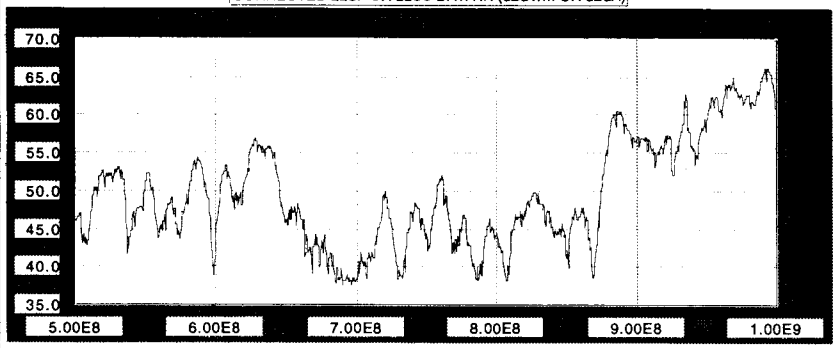

SITE CALIBRATION CORRECTED (dBuV/m)

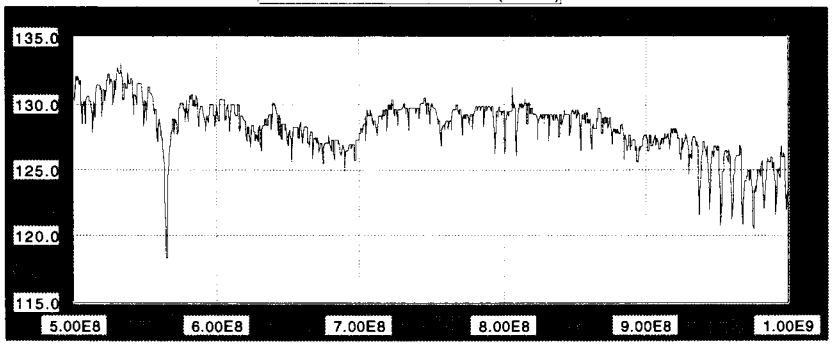

FULL THREAT DATA PLOT E-FIELD (V/m) WITH FULL THREAT OVERLAY OR CABLE CURRENT (A)

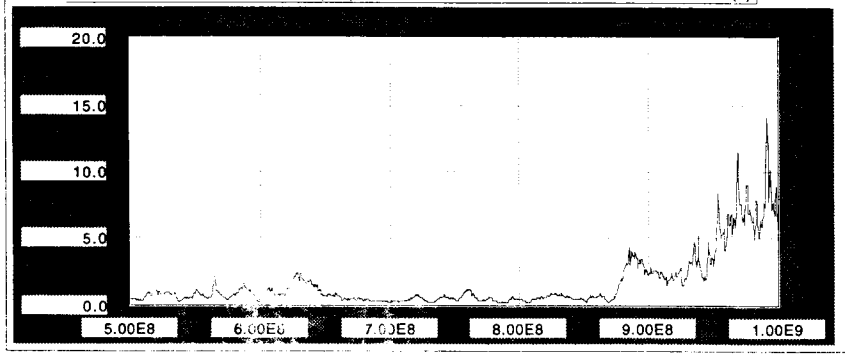

AIRCRAFT ATTENUATION (dB) (E-FIELD ONLY)

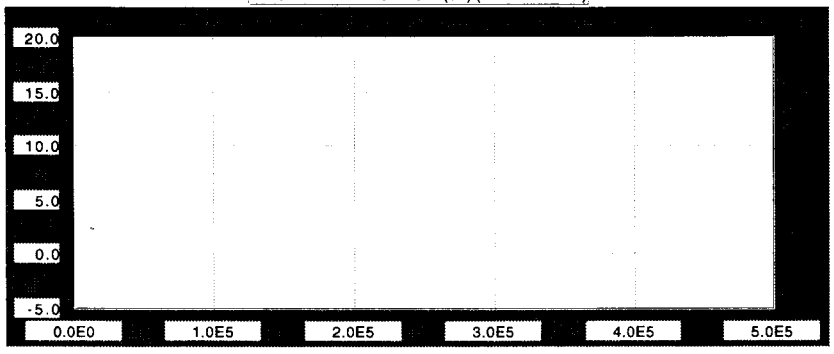

SECTION 2-4
FIRE SENSOR LLSC DATA PLOTS

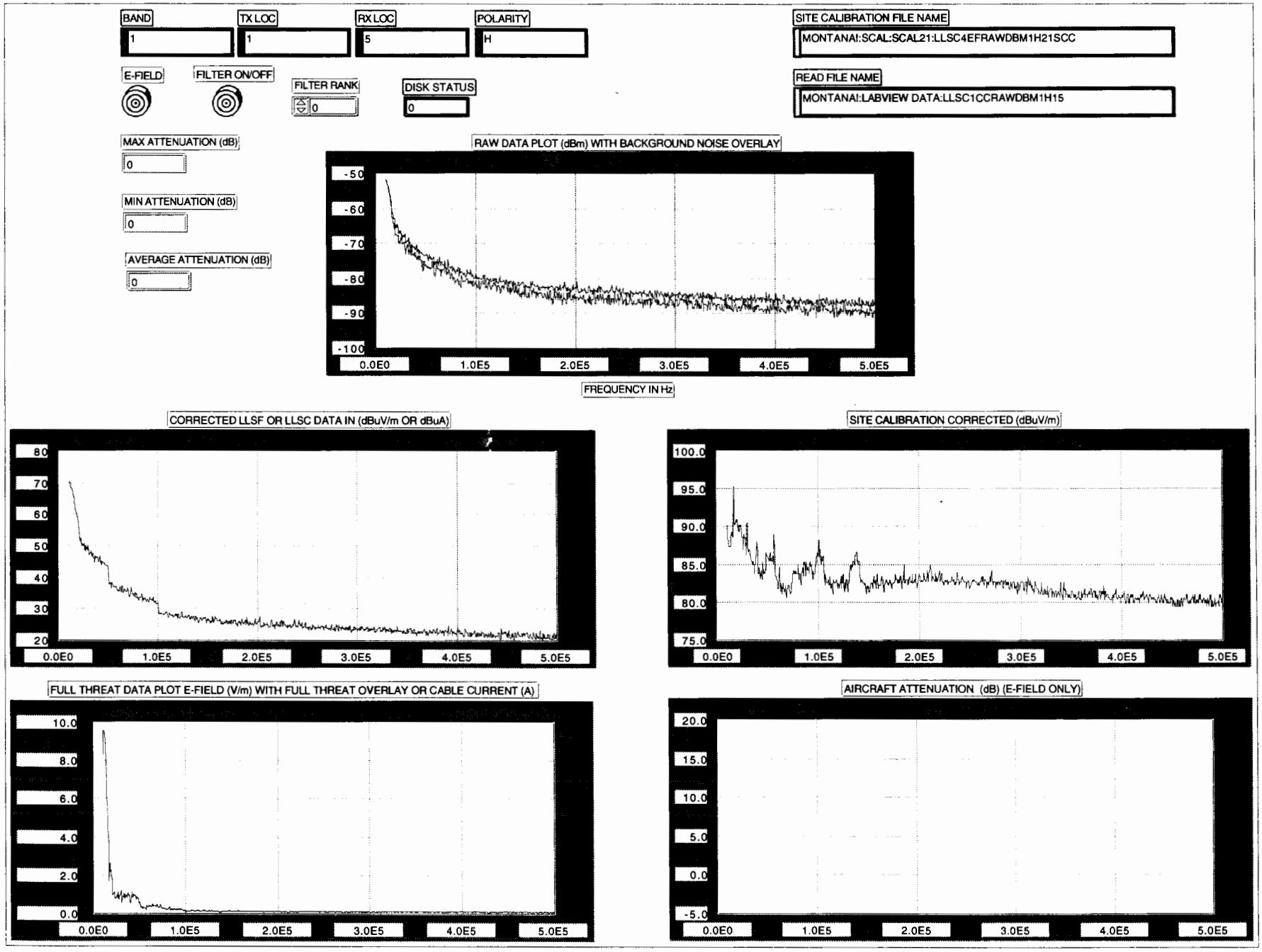
BAND
1
TX LOC
1
RX LOC
5
POLARITY
H
SITE CALIBRATION FILE NAME
MONTANAI:SCAL:SCAL21:LLSC4EFRAWDBM1H21SCC
E-FIELD
FILTER ON/OFF
FILTER RANK
0
DISK STATUS
0
READ FILE NAME
MONTANAI:LABVIEW DATA:LLSC1CCRAWDBM1H15
MAX ATTENUATION (dB)
0
MIN ATTENUATION (dB)
0
AVERAGE ATTENUATION (dB)
0
RAW DATA PLOT (dBm) WITH BACKGROUND NOISE OVERLAY
-50
-60
-70
-80
-90
-100
0.0E0
1.0E5
2.0E5
3.0E5
4.0E5
5.0E5
FREQUENCY IN Hz
CORRECTED LLSF OR LLSC DATA IN (dBuV/m OR dBuA)
80
70
60
50
40
30
20
0.0E0
1.0E5
2.0E5
3.0E5
4.0E5
5.0E5
SITE CALIBRATION CORRECTED (dBuV/m)
100.0
95.0
90.0
85.0
80.0
75.0
0.0E0
1.0E5
2.0E5
3.0E5
4.0E5
5.0E5
FULL THREAT DATA PLOT E-FIELD (V/m) WITH FULL THREAT OVERLAY OR CABLE CURRENT (A)
10.0
8.0
6.0
4.0
2.0
0.0
0.0E0
1.0E5
2.0E5
3.0E5
4.0E5
5.0E5
AIRCRAFT ATTENUATION (dB) (E-FIELD ONLY)
20.0
15.0
10.0
5.0
0.0
-5.0
0.0E0
1.0E5
2.0E5
3.0E5
4.0E5
5.0E5

BAND: 2

TX LOC: 1

RX LOC: 5

POLARITY: H

SITE CALIBRATION FILE NAME: MONTANAI:SCAL:SCAL21:LLSC4EFRAWDBM2H21SCC

E-FIELD

FILTER ON/OFF

FILTER RANK: 0

DISK STATUS: 0

READ FILE NAME: MONTANAI:LABVIEW DATA:LLSC1CCRAWDBM2H15

MAX ATTENUATION (dB): 0

MIN ATTENUATION (dB): 0

AVERAGE ATTENUATION (dB): 0

RAW DATA PLOT (dBm) WITH BACKGROUND NOISE OVERLAY

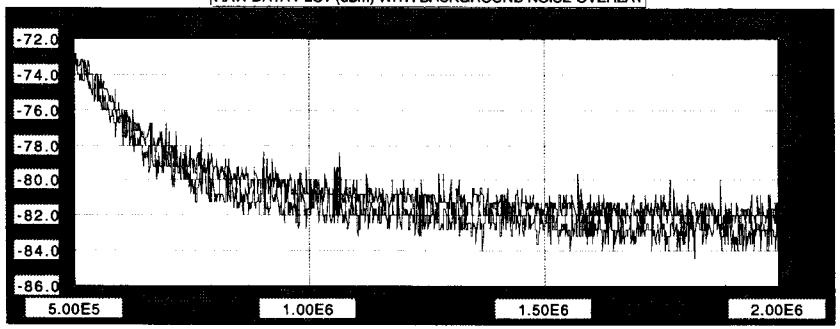

FREQUENCY IN Hz

CORRECTED LLSF OR LLSC DATA IN (dBuV/m OR dBuA)

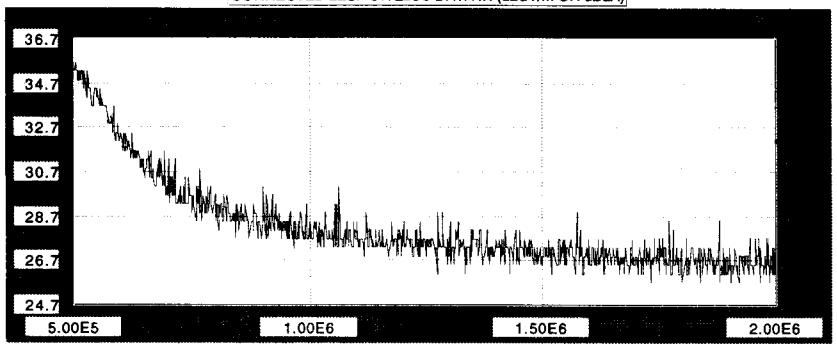

SITE CALIBRATION CORRECTED (dBuV/m)

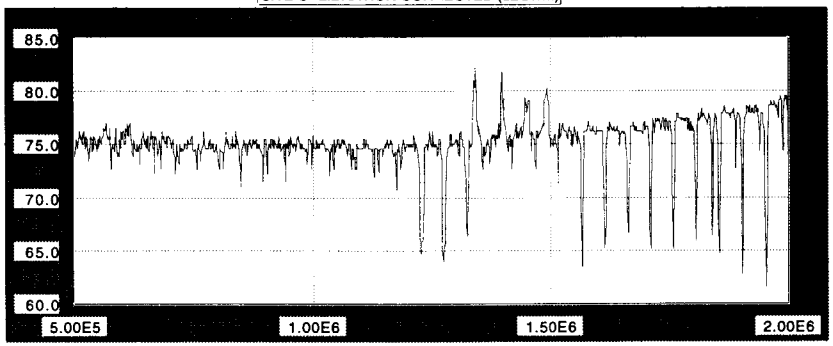

FULL THREAT DATA PLOT E-FIELD (V/m) WITH FULL THREAT OVERLAY OR CABLE CURRENT (A)

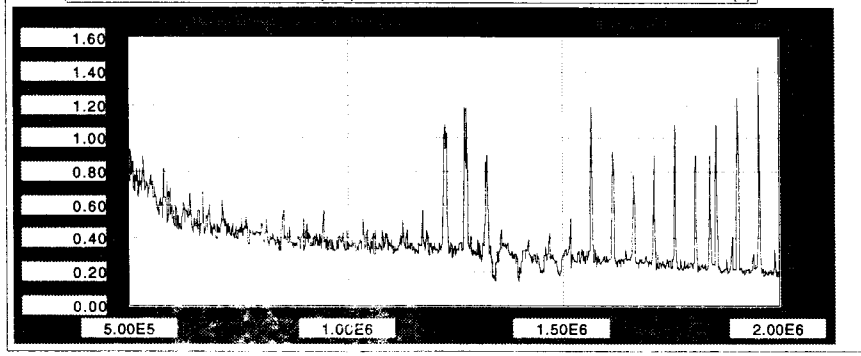

AIRCRAFT ATTENUATION (dB) (E-FIELD ONLY)

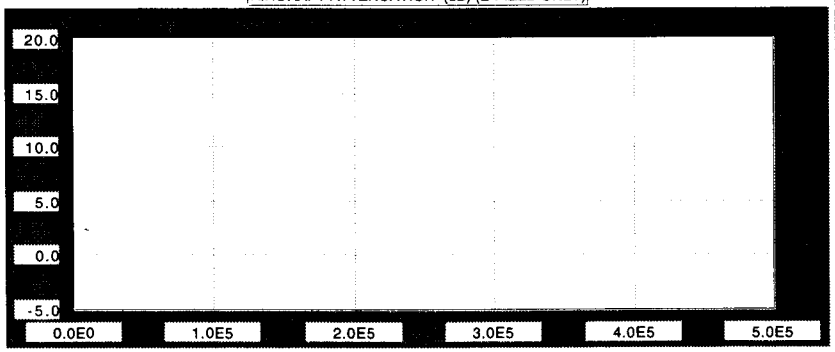

BAND: 3

TX LOC: 1

RX LOC: 5

POLARITY: H

SITE CALIBRATION FILE NAME: MONTANA!:SCAL:SCAL21:LLSC4EFRAWDBM3H21SCC

E-FIELD

FILTER ON/OFF

FILTER RANK: 0

DISK STATUS: 0

READ FILE NAME: MONTANA!:LABVIEW DATA:LLSC1CCRAWDBM3H15

MAX ATTENUATION (dB): 0

MIN ATTENUATION (dB): 0

AVERAGE ATTENUATION (dB): 0

RAW DATA PLOT (dBm) WITH BACKGROUND NOISE OVERLAY

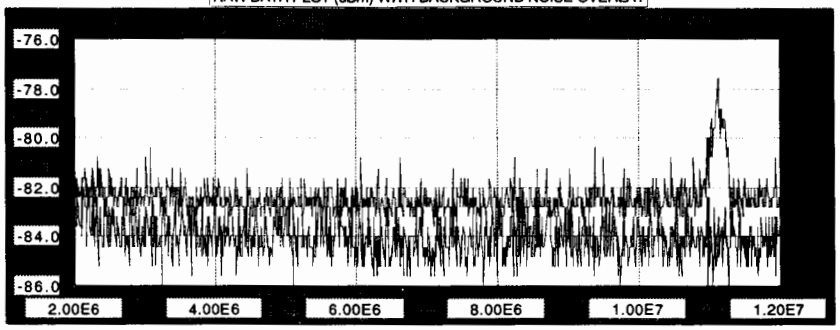

FREQUENCY IN Hz

CORRECTED LLSF OR LLSC DATA IN (dBuV/m OR dBuA)

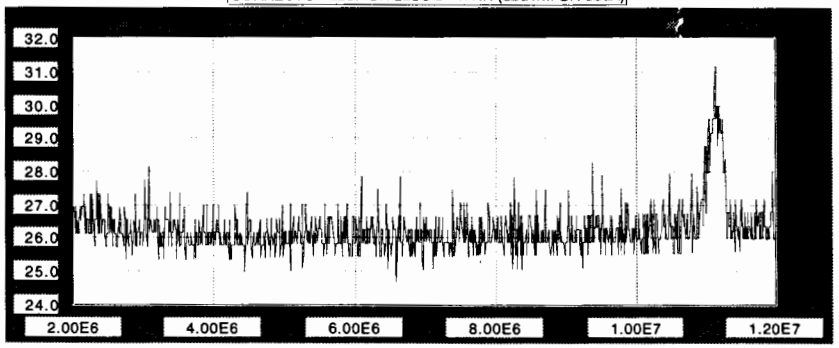

SITE CALIBRATION CORRECTED (dBuV/m)

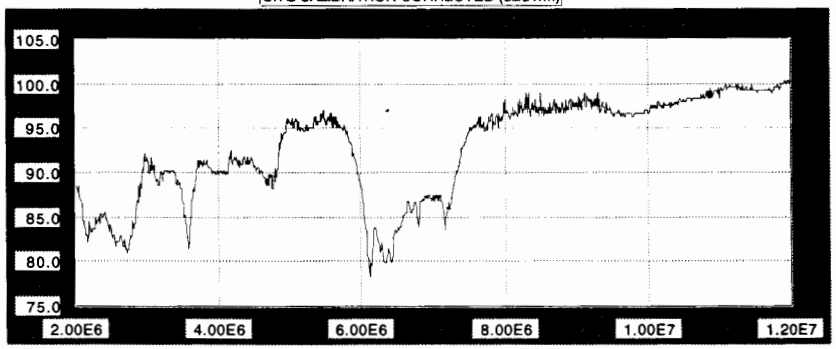

FULL THREAT DATA PLOT E-FIELD (V/m) WITH FULL THREAT OVERLAY OR CABLE CURRENT (A)

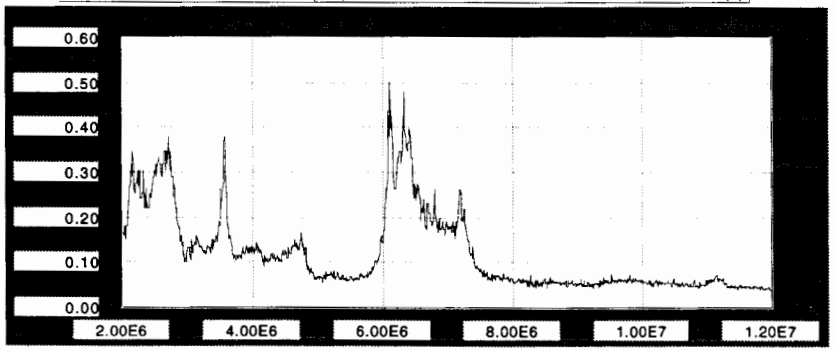

AIRCRAFT ATTENUATION (dB) (E-FIELD ONLY)

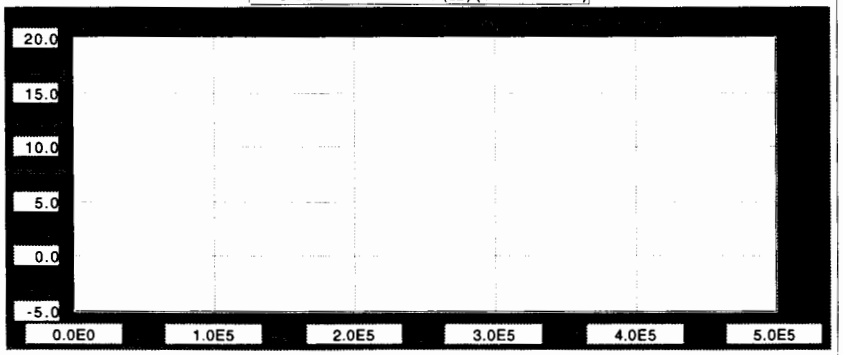

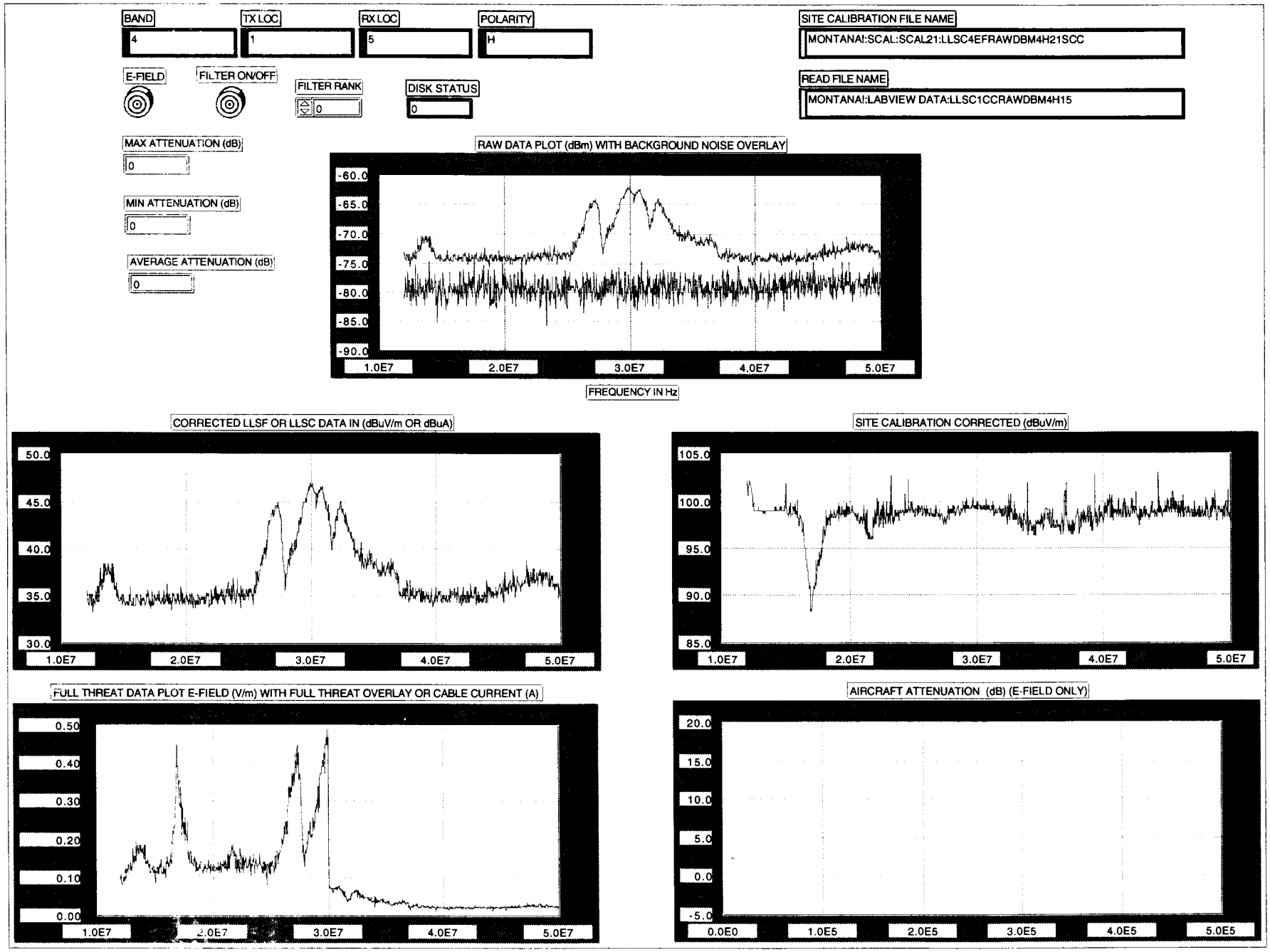
BAND
4
TX LOC
1
RX LOC
5
POLARITY
H
SITE CALIBRATION FILE NAME
MONTANA!:SCAL:SCAL21:LLSC4EFRAWDBM4H21SCC
E-FIELD
FILTER ON/OFF
FILTER RANK
0
DISK STATUS
0
READ FILE NAME
MONTANA!:LABVIEW DATA:LLSC1CCRAWDBM4H15
MAX ATTENUATION (dB)
0
MIN ATTENUATION (dB)
0
AVERAGE ATTENUATION (dB)
0
RAW DATA PLOT (dBm) WITH BACKGROUND NOISE OVERLAY
-60.0
-65.0
-70.0
-75.0
-80.0
-85.0
-90.0
1.0E7
2.0E7
3.0E7
4.0E7
5.0E7
FREQUENCY IN Hz
CORRECTED LLSF OR LLSC DATA IN (dBuV/m OR dBuA)
50.0
45.0
40.0
35.0
30.0
1.0E7
2.0E7
3.0E7
4.0E7
5.0E7
SITE CALIBRATION CORRECTED (dBuV/m)
105.0
100.0
95.0
90.0
85.0
1.0E7
2.0E7
3.0E7
4.0E7
5.0E7
FULL THREAT DATA PLOT E-FIELD (V/m) WITH FULL THREAT OVERLAY OR CABLE CURRENT (A)
0.50
0.40
0.30
0.20
0.10
0.00
1.0E7
2.0E7
3.0E7
4.0E7
5.0E7
AIRCRAFT ATTENUATION (dB) (E-FIELD ONLY)
20.0
15.0
10.0
5.0
0.0
-5.0
0.0E0
1.0E5
2.0E5
3.0E5
4.0E5
5.0E5

BAND: 5

TX LOC: 1

RX LOC: 5

POLARITY: H

SITE CALIBRATION FILE NAME: MONTANA!:SCAL:SCAL21:LLSC4EFRAWDBM5H21SCC

E-FIELD

FILTER ON/OFF

FILTER RANK: 0

DISK STATUS: 0

READ FILE NAME: MONTANA!:LABVIEW DATA:LLSC1CCRAWDBM5H15

MAX ATTENUATION (dB): 0

MIN ATTENUATION (dB): 0

AVERAGE ATTENUATION (dB): 0

RAW DATA PLOT (dBm) WITH BACKGROUND NOISE OVERLAY

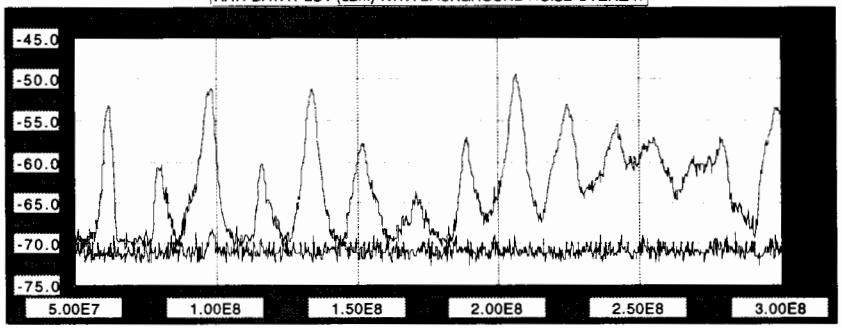

FREQUENCY IN Hz

CORRECTED LLSF OR LLSC DATA IN (dBuV/m OR dBuA)

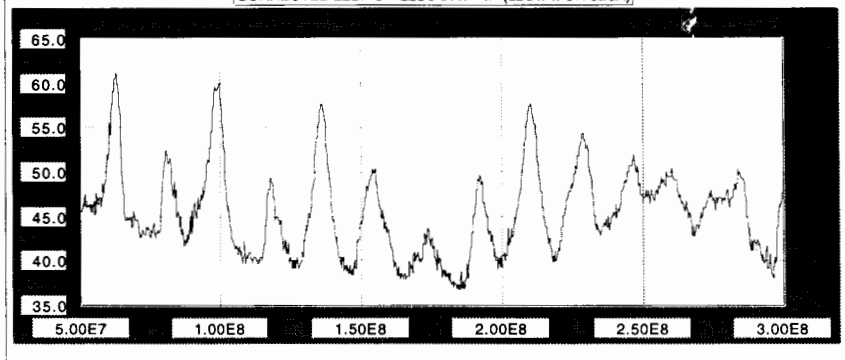

SITE CALIBRATION CORRECTED (dBuV/m)

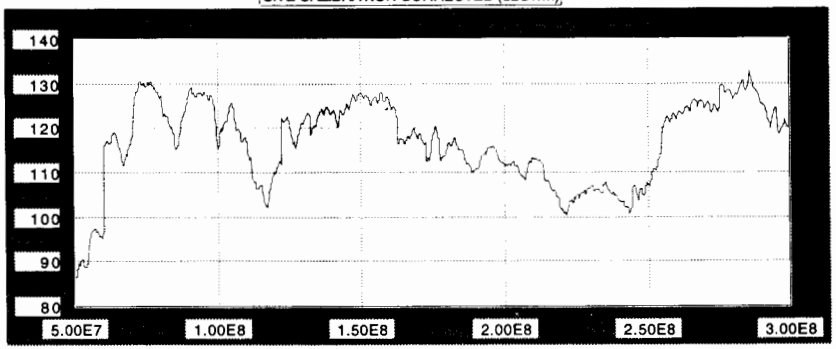

FULL THREAT DATA PLOT E-FIELD (V/m) WITH FULL THREAT OVERLAY OR CABLE CURRENT (A)

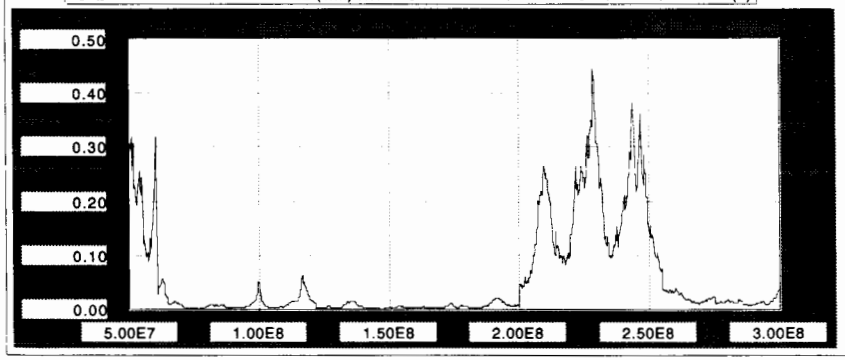

AIRCRAFT ATTENUATION (dB) (E-FIELD ONLY)

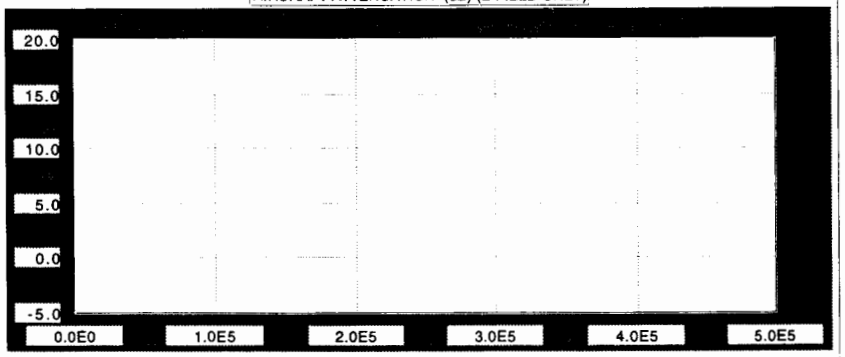

BAND: 6

TX LOC: 1

RX LOC: 5

POLARITY: H

SITE CALIBRATION FILE NAME: MONTANAI:SCAL:SCAL21:LLSC4EFRAWDBM6H21SCC

E-FIELD

FILTER ON/OFF

FILTER RANK: 0

DISK STATUS: 0

READ FILE NAME: MONTANAI:LABVIEW DATA:LLSC1CCRAWDBM6H15

MAX ATTENUATION (dB): 0

MIN ATTENUATION (dB): 0

AVERAGE ATTENUATION (dB): 0

RAW DATA PLOT (dBm) WITH BACKGROUND NOISE OVERLAY

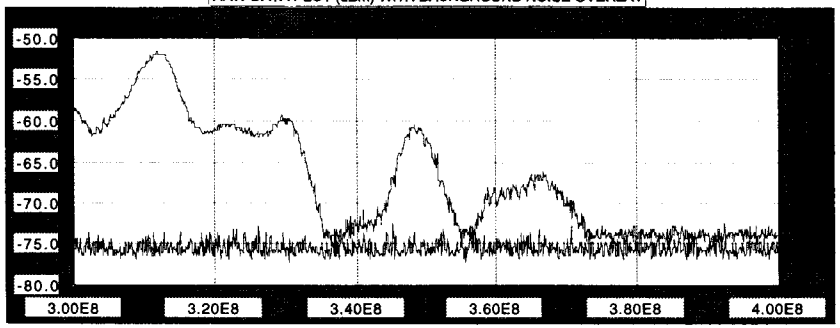

FREQUENCY IN Hz

CORRECTED LLSF OR LLSC DATA IN (dBuV/m OR dBuA)

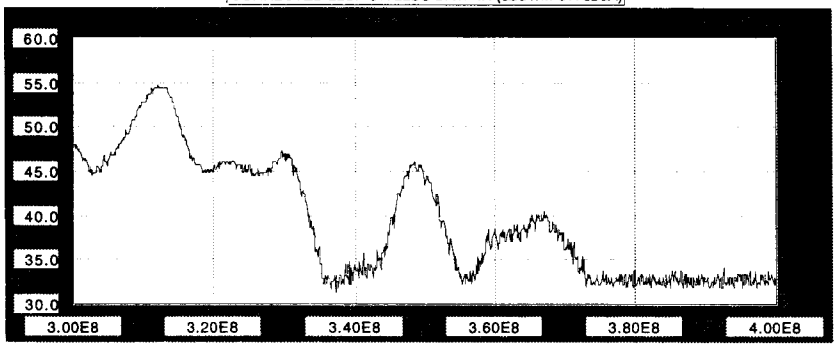

SITE CALIBRATION CORRECTED (dBuV/m)

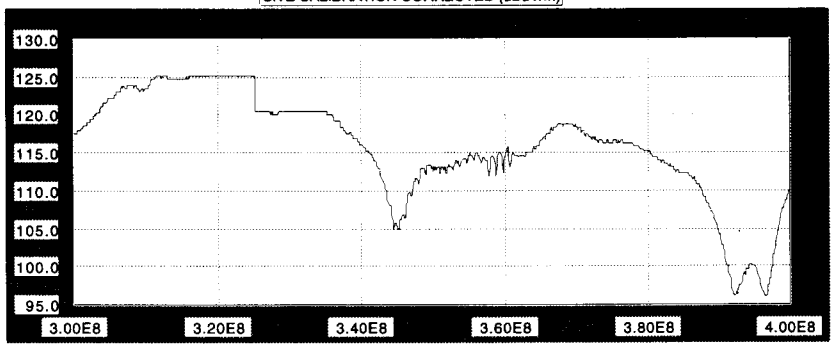

FULL THREAT DATA PLOT E-FIELD (V/m) WITH FULL THREAT OVERLAY OR CABLE CURRENT (A)

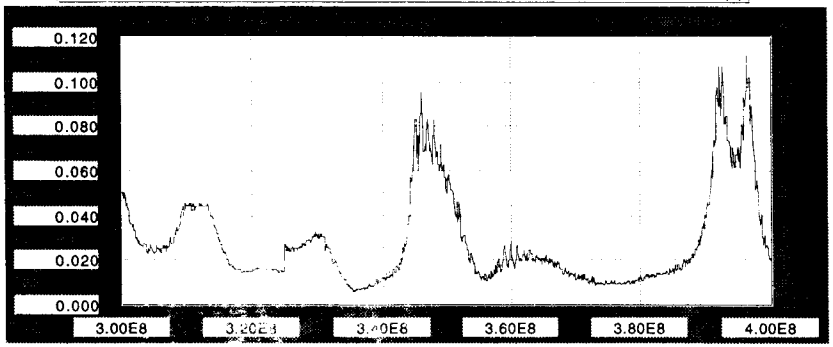

AIRCRAFT ATTENUATION (dB) (E-FIELD ONLY)

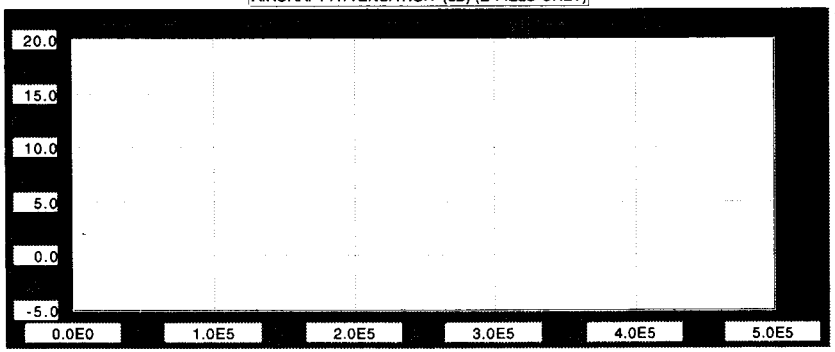

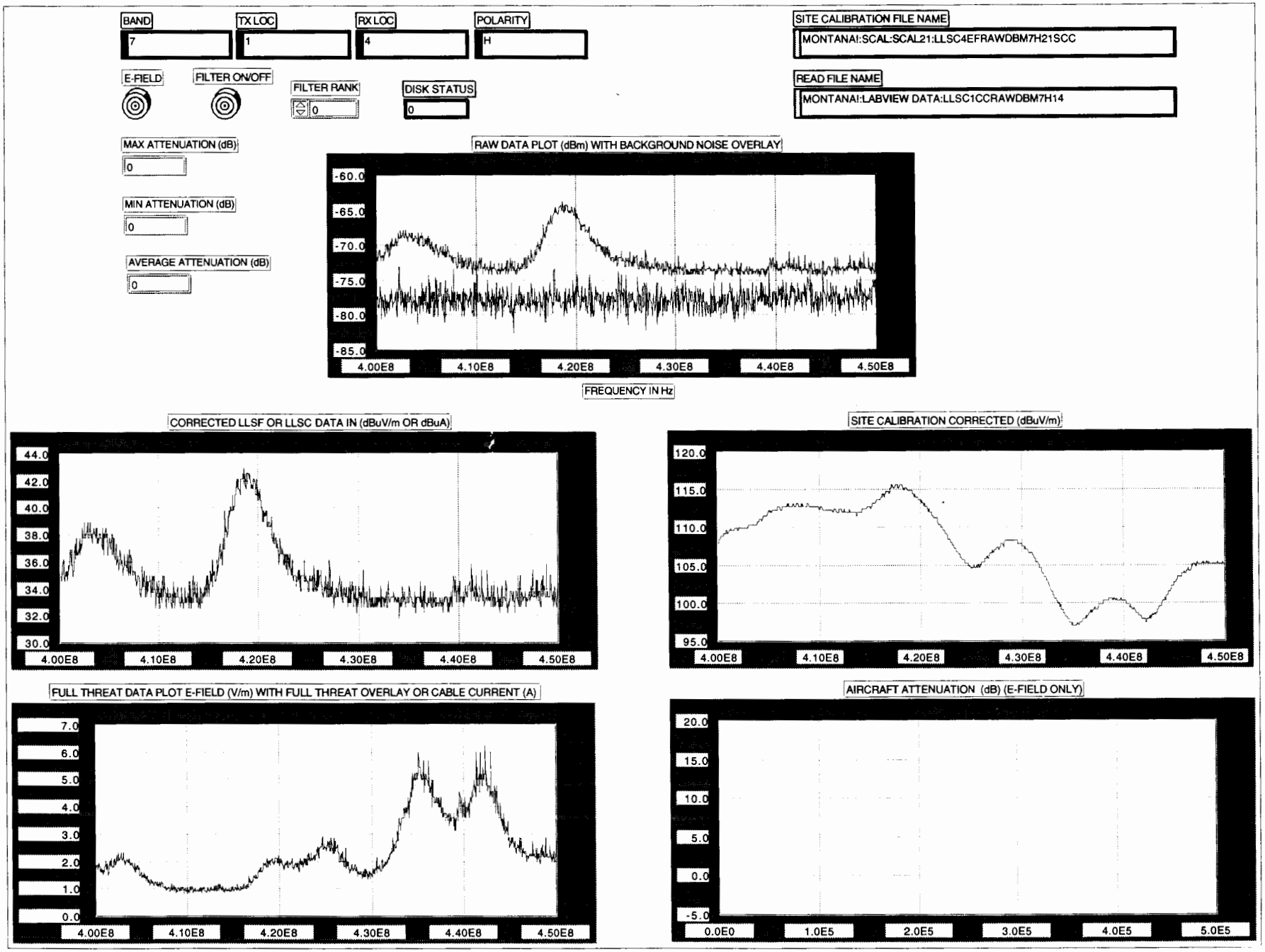
BAND
7
TX LOC
1
RX LOC
4
POLARITY
H
SITE CALIBRATION FILE NAME
MONTANA!:SCAL:SCAL21:LLSC4EFRAWDBM7H21SCC
E-FIELD
FILTER ON/OFF
FILTER RANK
0
DISK STATUS
0
READ FILE NAME
MONTANA!:LABVIEW DATA:LLSC1CCRAWDBM7H14
MAX ATTENUATION (dB)
0
MIN ATTENUATION (dB)
0
AVERAGE ATTENUATION (dB)
0
RAW DATA PLOT (dBm) WITH BACKGROUND NOISE OVERLAY
-60.0
-65.0
-70.0
-75.0
-80.0
-85.0
4.00E8
4.10E8
4.20E8
4.30E8
4.40E8
4.50E8
FREQUENCY IN Hz
CORRECTED LLSF OR LLSC DATA IN (dBuV/m OR dBuA)
44.0
42.0
40.0
38.0
36.0
34.0
32.0
30.0
4.00E8
4.10E8
4.20E8
4.30E8
4.40E8
4.50E8
SITE CALIBRATION CORRECTED (dBuV/m)
120.0
115.0
110.0
105.0
100.0
95.0
4.00E8
4.10E8
4.20E8
4.30E8
4.40E8
4.50E8
FULL THREAT DATA PLOT E-FIELD (V/m) WITH FULL THREAT OVERLAY OR CABLE CURRENT (A)
7.0
6.0
5.0
4.0
3.0
2.0
1.0
0.0
4.00E8
4.10E8
4.20E8
4.30E8
4.40E8
4.50E8
AIRCRAFT ATTENUATION (dB) (E-FIELD ONLY)
20.0
15.0
10.0
5.0
0.0
-5.0
0.0E0
1.0E5
2.0E5
3.0E5
4.0E5
5.0E5

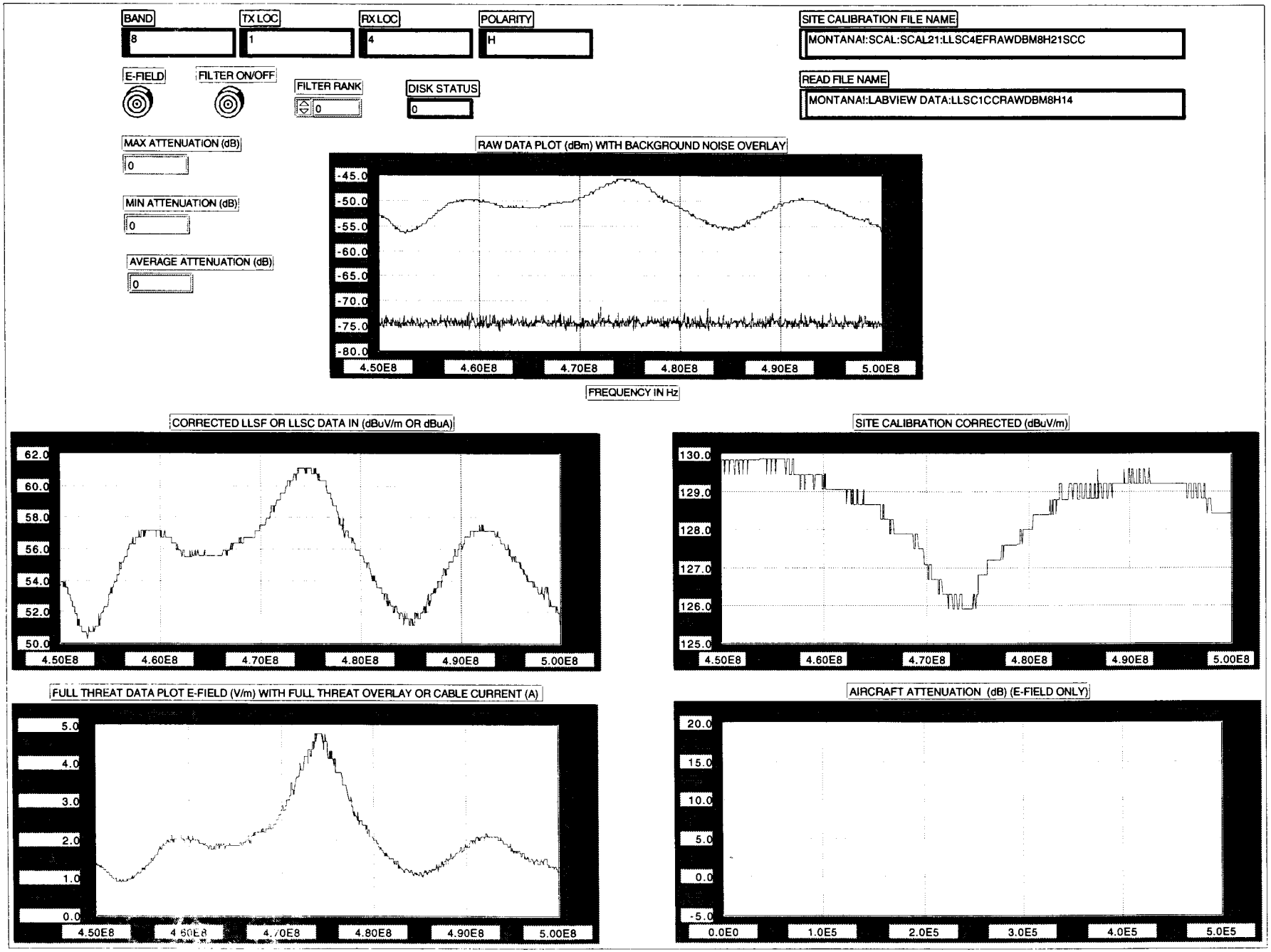
BAND
8
TX LOC
1
RX LOC
4
POLARITY
H
SITE CALIBRATION FILE NAME
MONTANA!:SCAL:SCAL21:LLSC4EFRAWDBM8H21SCC
E-FIELD
FILTER ON/OFF
FILTER RANK
0
DISK STATUS
0
READ FILE NAME
MONTANA!:LABVIEW DATA:LLSC1CCRAWDBM8H14
MAX ATTENUATION (dB)
0
MIN ATTENUATION (dB)
0
AVERAGE ATTENUATION (dB)
0
RAW DATA PLOT (dBm) WITH BACKGROUND NOISE OVERLAY
-45.0
-50.0
-55.0
-60.0
-65.0
-70.0
-75.0
-80.0
4.50E8
4.60E8
4.70E8
4.80E8
4.90E8
5.00E8
FREQUENCY IN Hz
CORRECTED LLSF OR LLSC DATA IN (dBuV/m OR dBuA)
62.0
60.0
58.0
56.0
54.0
52.0
50.0
4.50E8
4.60E8
4.70E8
4.80E8
4.90E8
5.00E8
SITE CALIBRATION CORRECTED (dBuV/m)
130.0
129.0
128.0
127.0
126.0
125.0
4.50E8
4.60E8
4.70E8
4.80E8
4.90E8
5.00E8
FULL THREAT DATA PLOT E-FIELD (V/m) WITH FULL THREAT OVERLAY OR CABLE CURRENT (A)
5.0
4.0
3.0
2.0
1.0
0.0
4.50E8
4.60E8
4.70E8
4.80E8
4.90E8
5.00E8
AIRCRAFT ATTENUATION (dB) (E-FIELD ONLY)
20.0
15.0
10.0
5.0
0.0
-5.0
0.0E0
1.0E5
2.0E5
3.0E5
4.0E5
5.0E5

BAND: 9

TX LOC: 1

RX LOC: 4

POLARITY: H

SITE CALIBRATION FILE NAME: MONTANA:SCAL:SCAL21:LLSC4EFRAWDBM9H21SCC

E-FIELD

FILTER ON/OFF

FILTER RANK: 0

DISK STATUS: 0

READ FILE NAME: MONTANA:LABVIEW DATA:LLSC1CCRAWDBM9H14

MAX ATTENUATION (dB): 0

MIN ATTENUATION (dB): 0

AVERAGE ATTENUATION (dB): 0

RAW DATA PLOT (dBm) WITH BACKGROUND NOISE OVERLAY

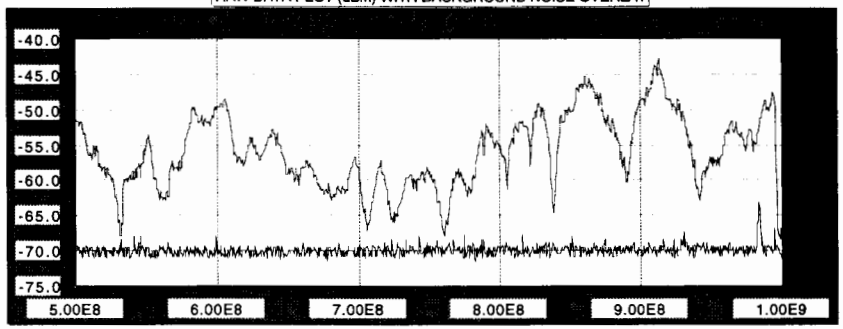

FREQUENCY IN Hz

CORRECTED LLSF OR LLSC DATA IN (dBuV/m OR dBuA)

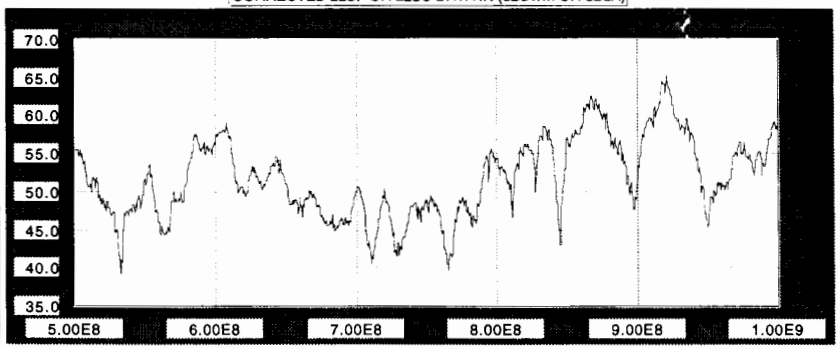

SITE CALIBRATION CORRECTED (dBuV/m)

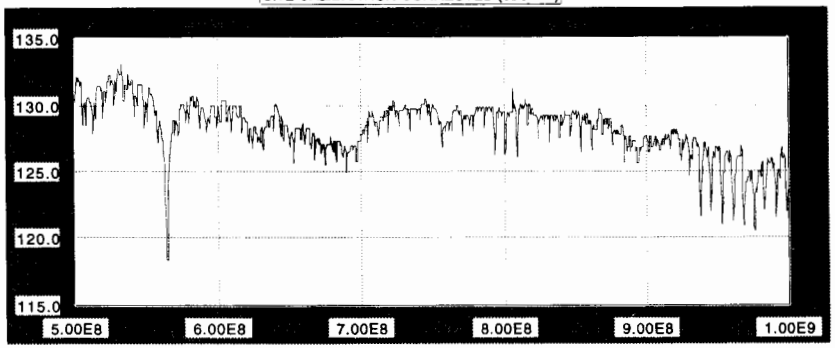

FULL THREAT DATA PLOT E-FIELD (V/m) WITH FULL THREAT OVERLAY OR CABLE CURRENT (A)

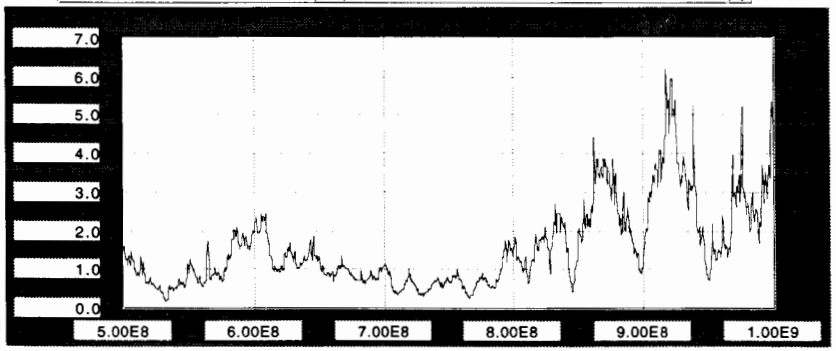

AIRCRAFT ATTENUATION (dB) (E-FIELD ONLY)

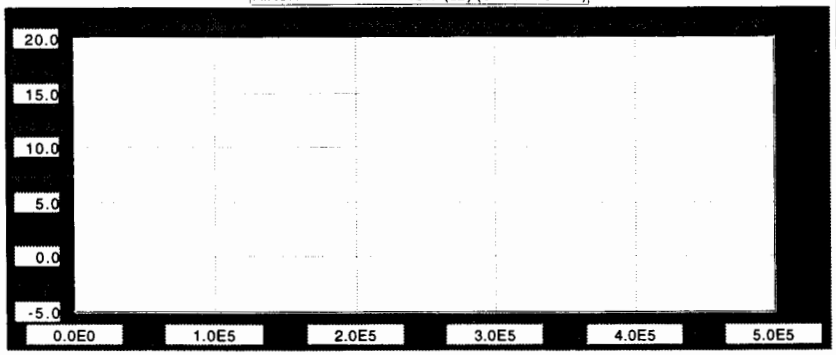

BAND: 1

TX LOC: 2

RX LOC: 5

POLARITY: H

SITE CALIBRATION FILE NAME: MONTANA:SCAL:SCAL21:LLSC4EFRAWDBM1H21SCC

E-FIELD

FILTER ON/OFF

FILTER RANK: 0

DISK STATUS: 0

READ FILE NAME: MONTANA:LABVIEW DATA:LLSC1CCRAWDBM1H25

MAX ATTENUATION (dB): 0

MIN ATTENUATION (dB): 0

AVERAGE ATTENUATION (dB): 0

RAW DATA PLOT (dBm) WITH BACKGROUND NOISE OVERLAY

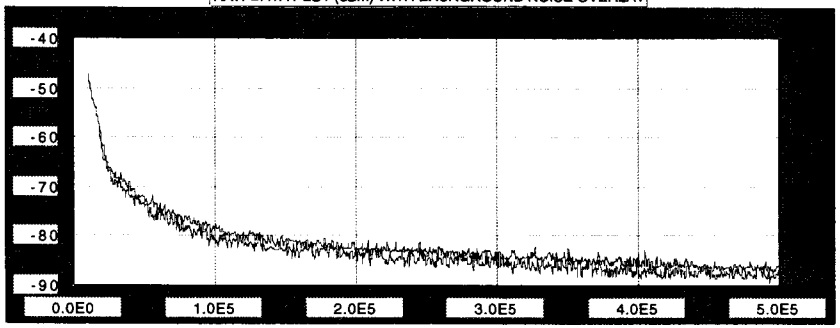

FREQUENCY IN Hz

CORRECTED LLSF OR LLSC DATA IN (dBuV/m OR dBuA)

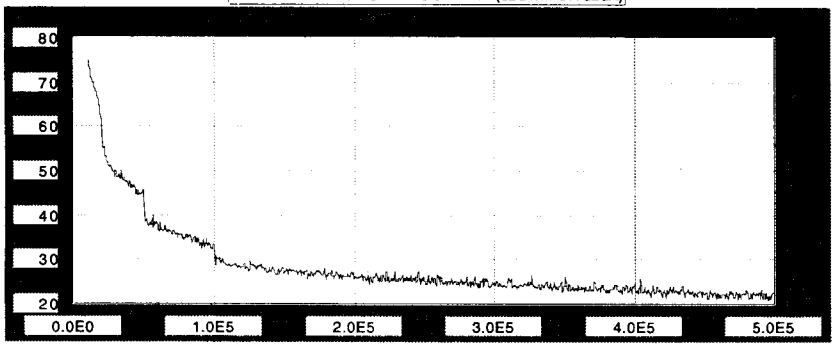

SITE CALIBRATION CORRECTED (dBuV/m)

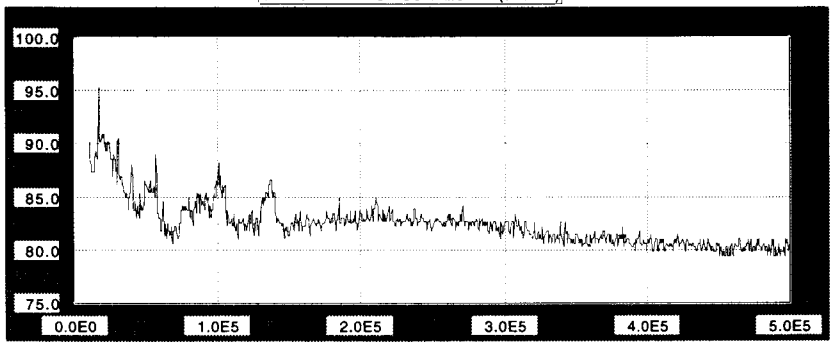

FULL THREAT DATA PLOT E-FIELD (V/m) WITH FULL THREAT OVERLAY OR CABLE CURRENT (A)

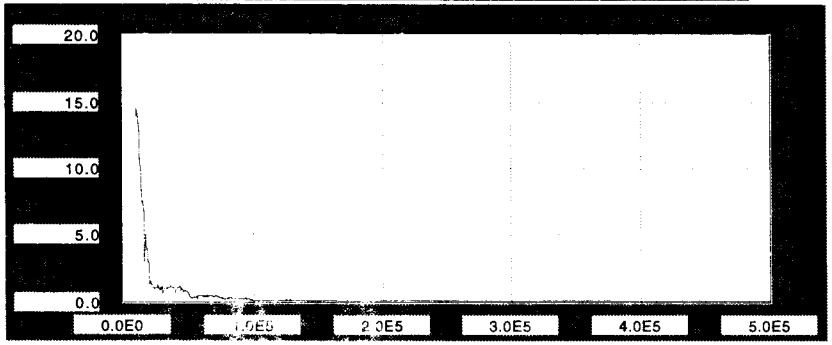

AIRCRAFT ATTENUATION (dB) (E-FIELD ONLY)

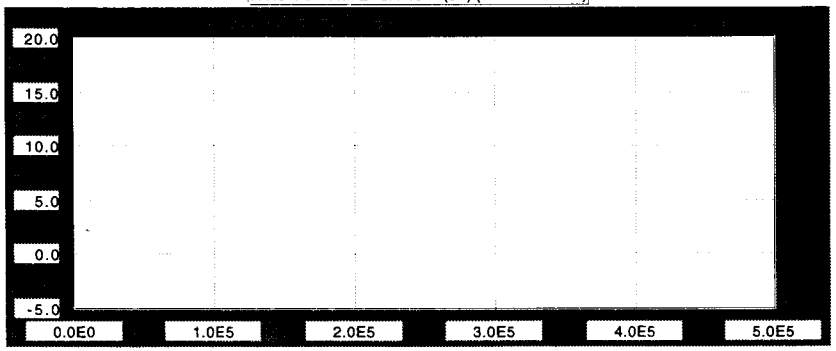

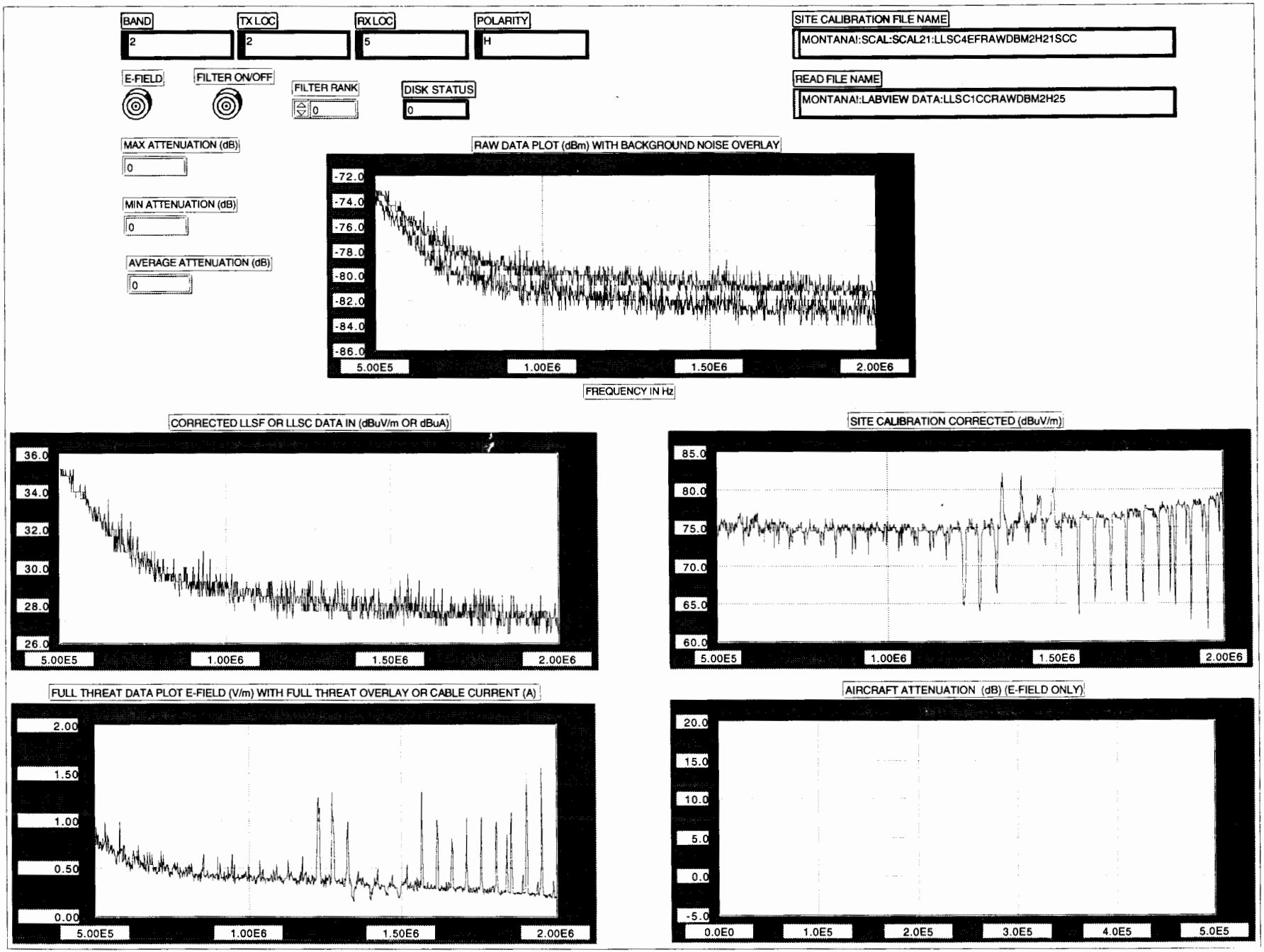
BAND
2
TX LOC
2
RX LOC
5
POLARITY
H
SITE CALIBRATION FILE NAME
MONTANA!:SCAL:SCAL21:LLSC4EFRAWDBM2H21SCC
E-FIELD
FILTER ON/OFF
FILTER RANK
0
DISK STATUS
0
READ FILE NAME
MONTANA!:LABVIEW DATA:LLSC1CCRAWDBM2H25
MAX ATTENUATION (dB)
0
MIN ATTENUATION (dB)
0
AVERAGE ATTENUATION (dB)
0
RAW DATA PLOT (dBm) WITH BACKGROUND NOISE OVERLAY
-72.0
-74.0
-76.0
-78.0
-80.0
-82.0
-84.0
-86.0
5.00E5
1.00E6
1.50E6
2.00E6
FREQUENCY IN Hz
CORRECTED LLSF OR LLSC DATA IN (dBuV/m OR dBuA)
36.0
34.0
32.0
30.0
28.0
26.0
5.00E5
1.00E6
1.50E6
2.00E6
SITE CALIBRATION CORRECTED (dBuV/m)
85.0
80.0
75.0
70.0
65.0
60.0
5.00E5
1.00E6
1.50E6
2.00E6
FULL THREAT DATA PLOT E-FIELD (V/m) WITH FULL THREAT OVERLAY OR CABLE CURRENT (A)
2.00
1.50
1.00
0.50
0.00
5.00E5
1.00E6
1.50E6
2.00E6
AIRCRAFT ATTENUATION (dB) (E-FIELD ONLY)
20.0
15.0
10.0
5.0
0.0
-5.0
0.0E0
1.0E5
2.0E5
3.0E5
4.0E5
5.0E5

BAND: 3

TX LOC: 2

RX LOC: 5

POLARITY: H

SITE CALIBRATION FILE NAME: MONTANA!:SCAL:SCAL21:LLSC4EFRAWDBM3H21SCC

E-FIELD

FILTER ON/OFF

FILTER RANK: 0

DISK STATUS: 0

READ FILE NAME: MONTANA!:LABVIEW DATA:LLSC1CCRAWDBM3H25

MAX ATTENUATION (dB): 0

MIN ATTENUATION (dB): 0

AVERAGE ATTENUATION (dB): 0

RAW DATA PLOT (dBm) WITH BACKGROUND NOISE OVERLAY

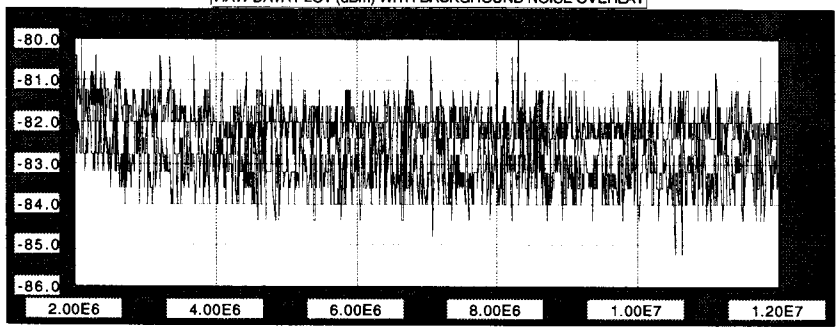

FREQUENCY IN Hz

CORRECTED LLSF OR LLSC DATA IN (dBuV/m OR dBuA)

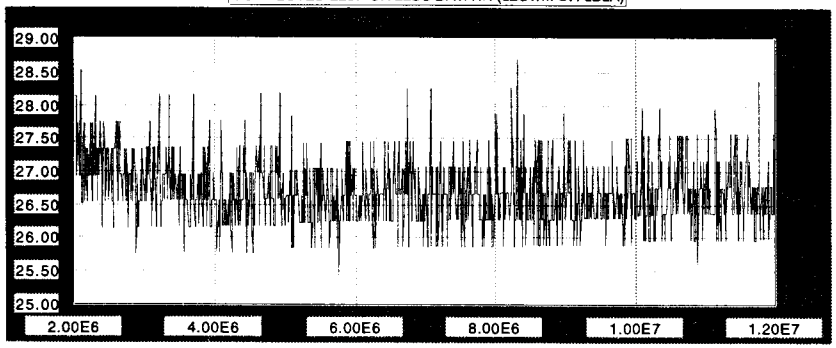

SITE CALIBRATION CORRECTED (dBuV/m)

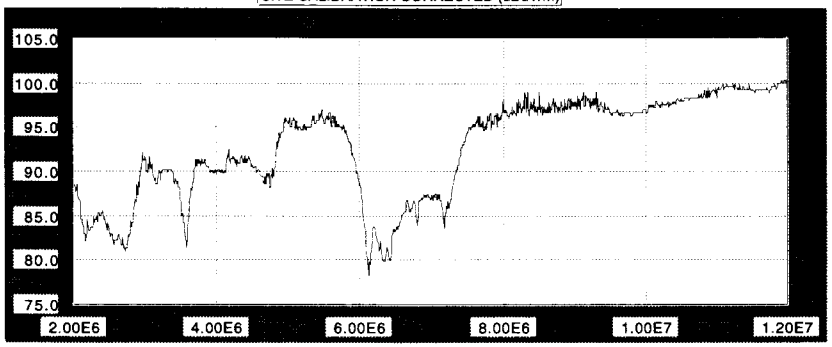

FULL THREAT DATA PLOT E-FIELD (V/m) WITH FULL THREAT OVERLAY OR CABLE CURRENT (A)

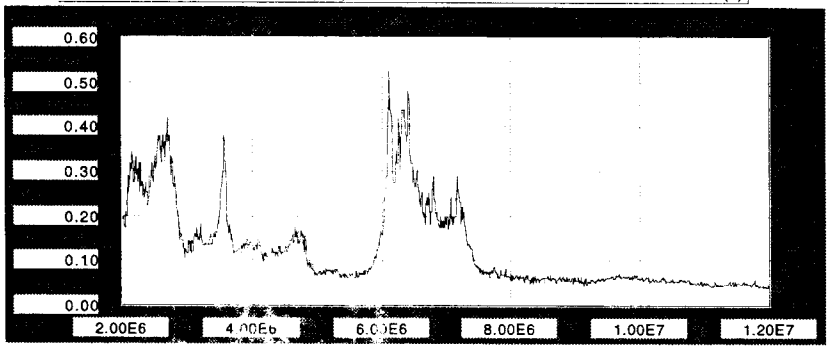

AIRCRAFT ATTENUATION (dB) (E-FIELD ONLY)



BAND: 4

TX LOC: 2

RX LOC: 5

POLARITY: H

SITE CALIBRATION FILE NAME: MONTANAI:SCAL:SCAL21:LLSC4EFRAWDBM4H21SCC

E-FIELD

FILTER ON/OFF

FILTER RANK: 0

DISK STATUS: 0

READ FILE NAME: MONTANAI:LABVIEW DATA:LLSC1CCRAWDBM4H25

MAX ATTENUATION (dB): 0

MIN ATTENUATION (dB): 0

AVERAGE ATTENUATION (dB): 0

RAW DATA PLOT (dBm) WITH BACKGROUND NOISE OVERLAY

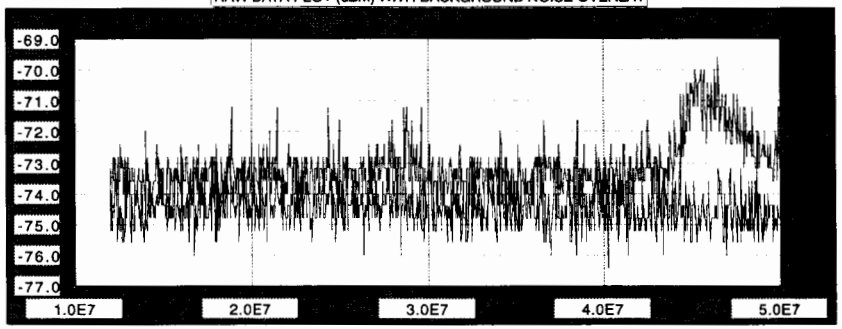

FREQUENCY IN Hz

CORRECTED LLSF OR LLSC DATA IN (dBuV/m OR dBuA)

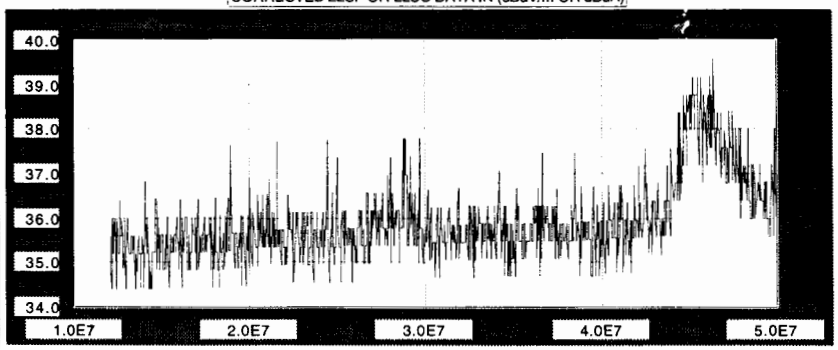

SITE CALIBRATION CORRECTED (dBuV/m)

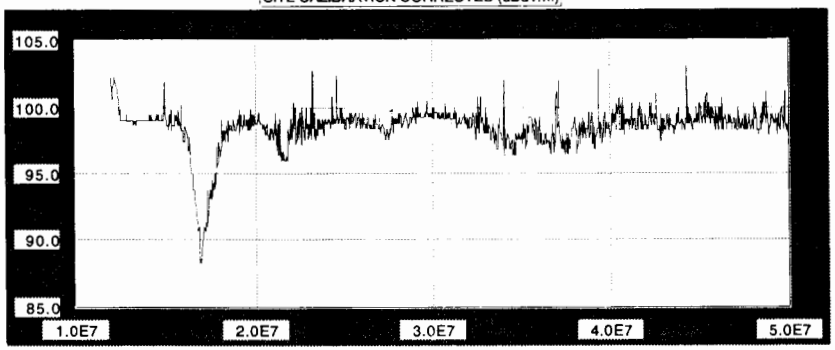

FULL THREAT DATA PLOT E-FIELD (V/m) WITH FULL THREAT OVERLAY OR CABLE CURRENT (A)

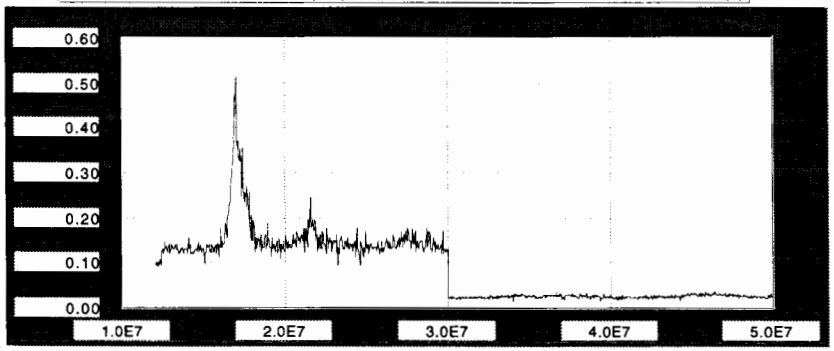

AIRCRAFT ATTENUATION (dB) (E-FIELD ONLY)



BAND: 5

TX LOC: 2

RX LOC: 5

POLARITY: H

SITE CALIBRATION FILE NAME: MONTANA!:SCAL:SCAL21:LLSC4EFRAWDBM5H21SCC

E-FIELD

FILTER ON/OFF

FILTER RANK: 0

DISK STATUS: 0

READ FILE NAME: MONTANA!:LABVIEW DATA:LLSC1CCRAWDBM5H25

MAX ATTENUATION (dB): 0

MIN ATTENUATION (dB): 0

AVERAGE ATTENUATION (dB): 0

RAW DATA PLOT (dBm) WITH BACKGROUND NOISE OVERLAY

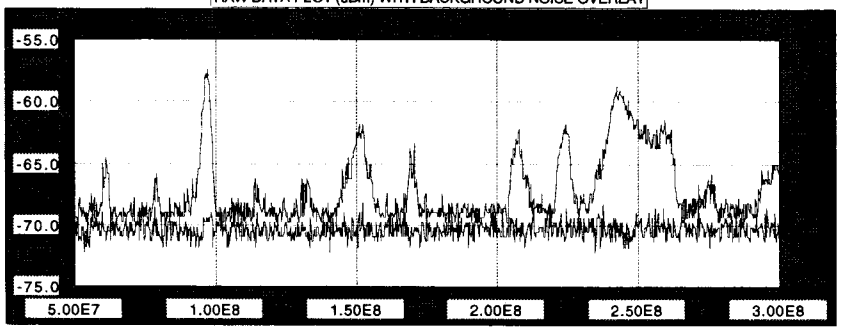

FREQUENCY IN Hz

CORRECTED LLSF OR LLSC DATA IN (dBuV/m OR dBuA)

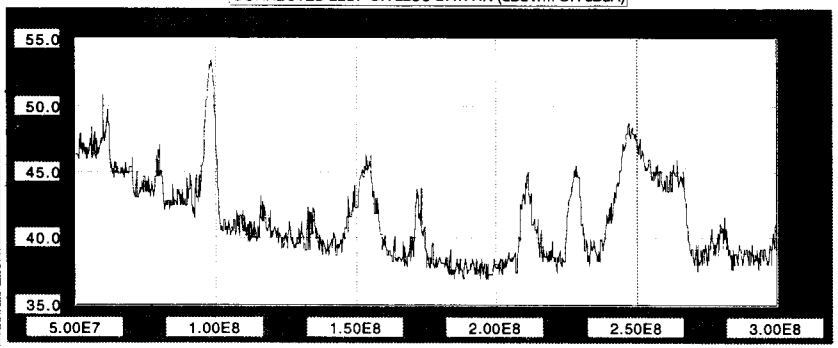

SITE CALIBRATION CORRECTED (dBuV/m)

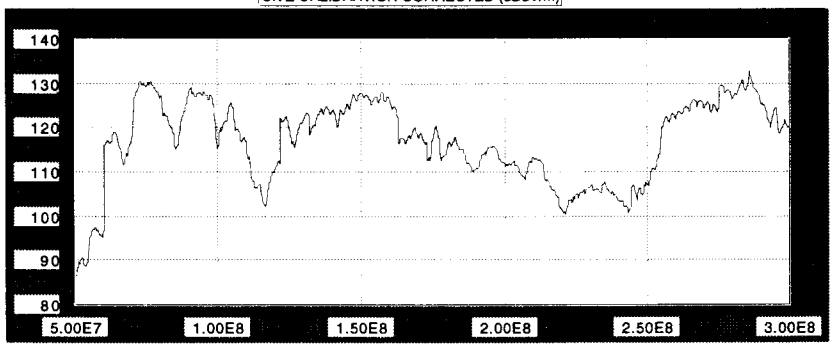

FULL THREAT DATA PLOT E-FIELD (V/m) WITH FULL THREAT OVERLAY OR CABLE CURRENT (A)

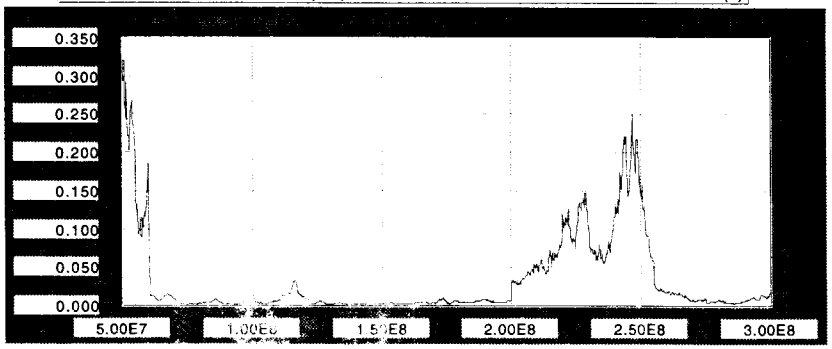

AIRCRAFT ATTENUATION (dB) (E-FIELD ONLY)

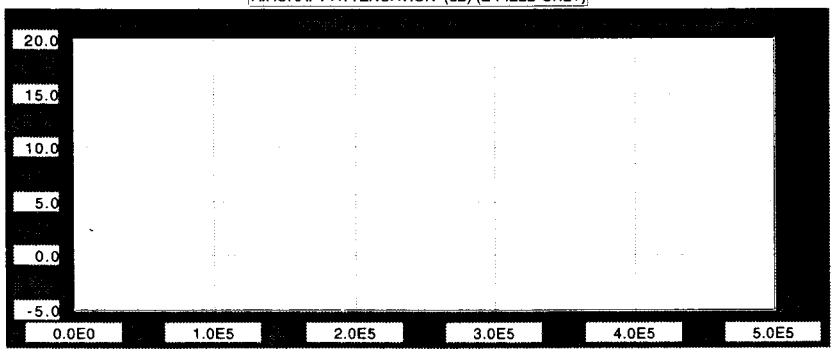

BAND: 6

TX LOC: 2

RX LOC: 5

POLARITY: H

SITE CALIBRATION FILE NAME: MONTANA!:SCAL:SCAL21:LLSC4EFRAWDBM6H21SCC

E-FIELD

FILTER ON/OFF

FILTER RANK: 0

DISK STATUS: 0

READ FILE NAME: MONTANA!:LABVIEW DATA:LLSC1CCRAWDBM6H25

MAX ATTENUATION (dB): 0

MIN ATTENUATION (dB): 0

AVERAGE ATTENUATION (dB): 0

RAW DATA PLOT (dBm) WITH BACKGROUND NOISE OVERLAY

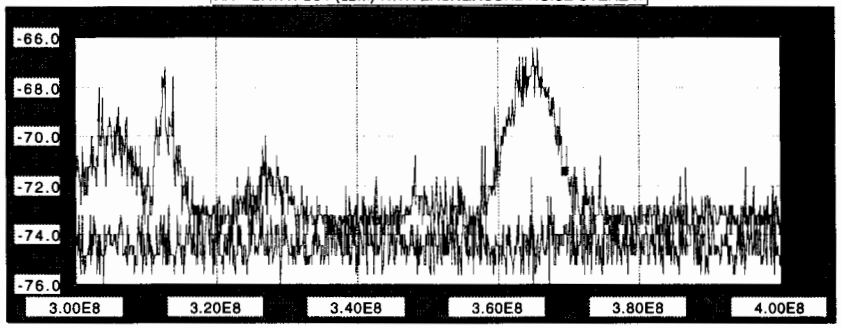

FREQUENCY IN Hz

CORRECTED LLSF OR LLSC DATA IN (dBuV/m OR dBuA)

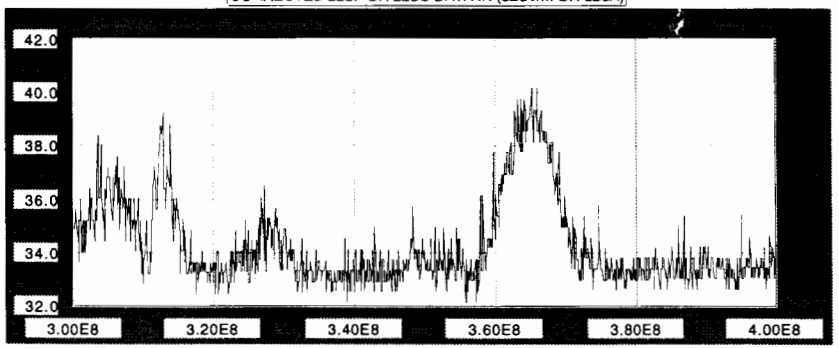

SITE CALIBRATION CORRECTED (dBuV/m)

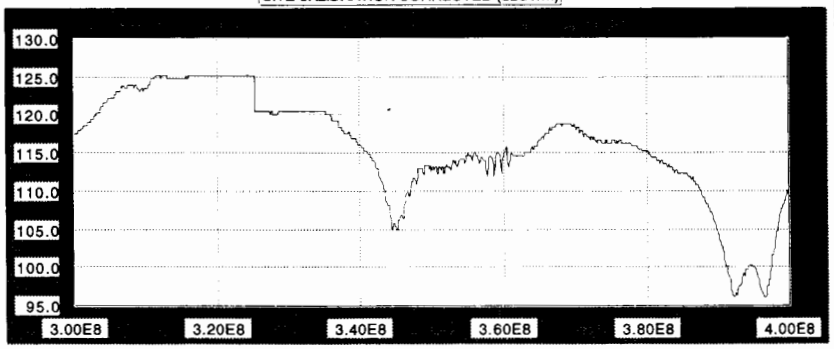

FULL THREAT DATA PLOT E-FIELD (V/m) WITH FULL THREAT OVERLAY OR CABLE CURRENT (A)

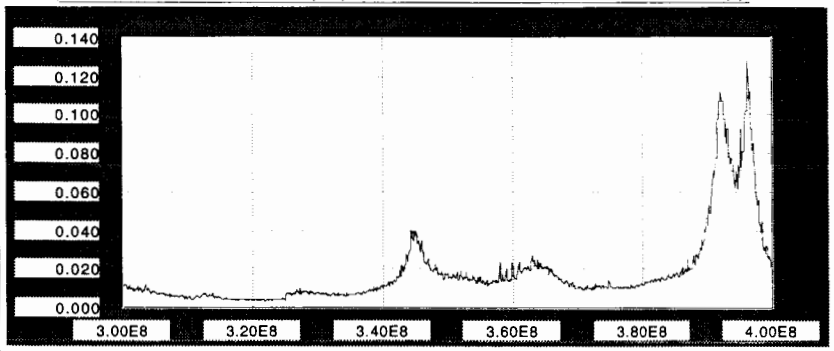

AIRCRAFT ATTENUATION (dB) (E-FIELD ONLY)

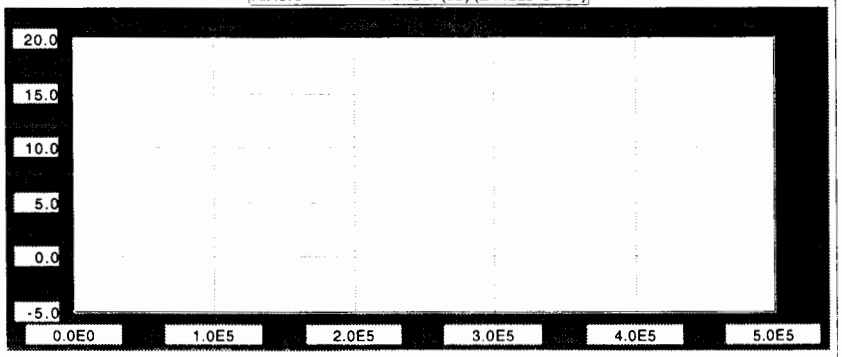

BAND: 7

TX LOC: 2

RX LOC: 4

POLARITY: H

SITE CALIBRATION FILE NAME: MONTANA!:SCAL:SCAL21:LLSC4EFRAWDBM7H21SCC

E-FIELD

FILTER ON/OFF

FILTER RANK: 0

DISK STATUS: 0

READ FILE NAME: MONTANA!:LABVIEW DATA:LLSC1CCRAWDBM7H24

MAX ATTENUATION (dB): 0

MIN ATTENUATION (dB): 0

AVERAGE ATTENUATION (dB): 0

RAW DATA PLOT (dBm) WITH BACKGROUND NOISE OVERLAY

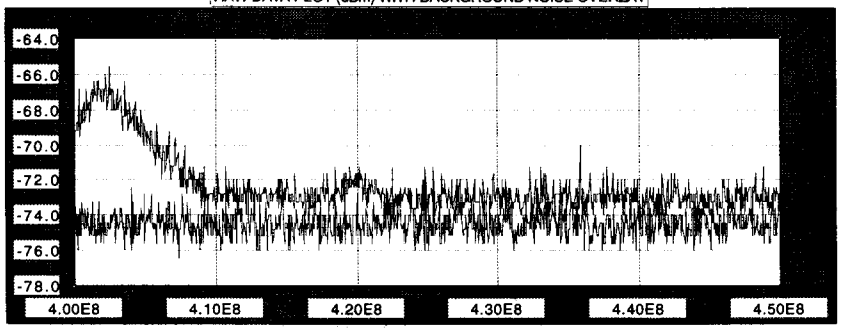

FREQUENCY IN Hz

CORRECTED LLSF OR LLSC DATA IN (dBuV/m OR dBuA)

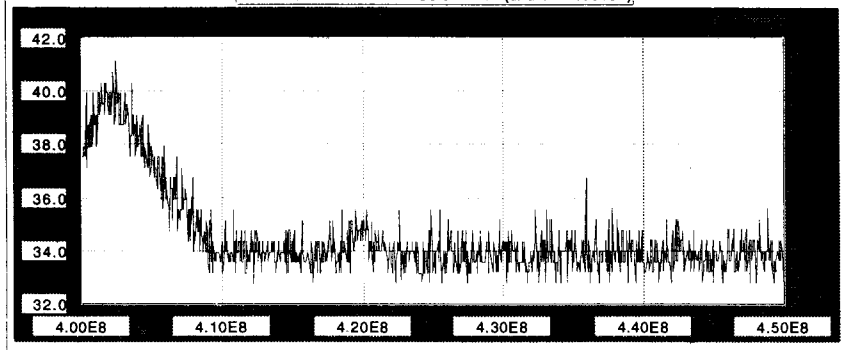

SITE CALIBRATION CORRECTED (dBuV/m)

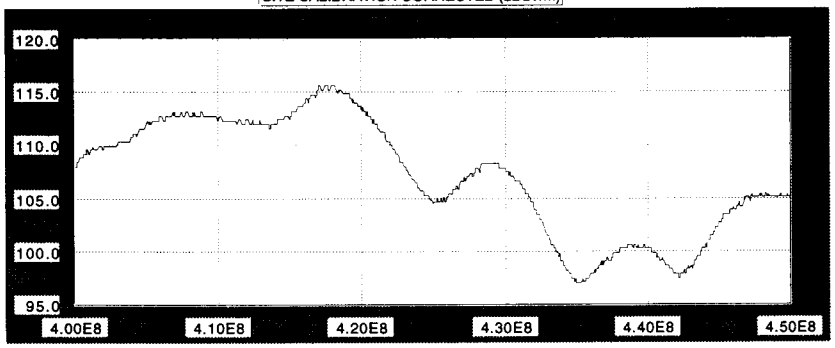

FULL THREAT DATA PLOT E-FIELD (V/m) WITH FULL THREAT OVERLAY OR CABLE CURRENT (A)

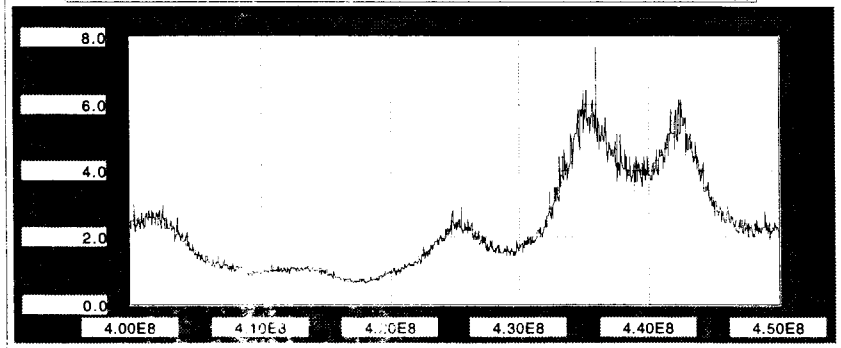

AIRCRAFT ATTENUATION (dB) (E-FIELD ONLY)



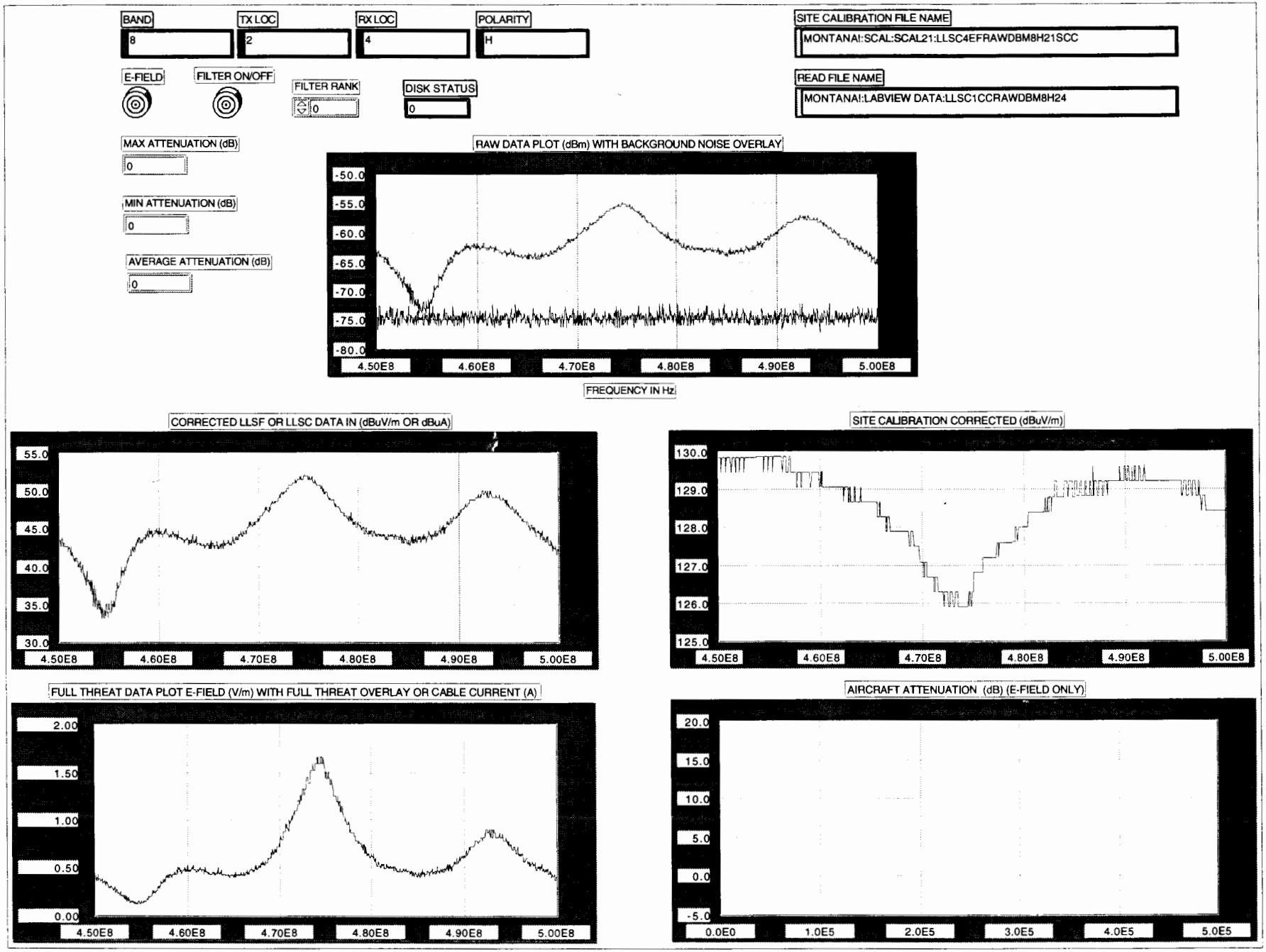
BAND
8
TX LOC
2
RX LOC
4
POLARITY
H
SITE CALIBRATION FILE NAME
MONTANA!:SCAL:SCAL21:LLSC4EFRAWDBM8H21SCC
E-FIELD
FILTER ON/OFF
FILTER RANK
0
DISK STATUS
0
READ FILE NAME
MONTANA!:LABVIEW DATA:LLSC1CCRAWDBM8H24
MAX ATTENUATION (dB)
0
MIN ATTENUATION (dB)
0
AVERAGE ATTENUATION (dB)
0
RAW DATA PLOT (dBm) WITH BACKGROUND NOISE OVERLAY
-50.0
-55.0
-60.0
-65.0
-70.0
-75.0
-80.0
4.50E8
4.60E8
4.70E8
4.80E8
4.90E8
5.00E8
FREQUENCY IN Hz
CORRECTED LLSF OR LLSC DATA IN (dBuV/m OR dBuA)
55.0
50.0
45.0
40.0
35.0
30.0
4.50E8
4.60E8
4.70E8
4.80E8
4.90E8
5.00E8
SITE CALIBRATION CORRECTED (dBuV/m)
130.0
129.0
128.0
127.0
126.0
125.0
4.50E8
4.60E8
4.70E8
4.80E8
4.90E8
5.00E8
FULL THREAT DATA PLOT E-FIELD (V/m) WITH FULL THREAT OVERLAY OR CABLE CURRENT (A)
2.00
1.50
1.00
0.50
0.00
4.50E8
4.60E8
4.70E8
4.80E8
4.90E8
5.00E8
AIRCRAFT ATTENUATION (dB) (E-FIELD ONLY)
20.0
15.0
10.0
5.0
0.0
-5.0
0.0E0
1.0E5
2.0E5
3.0E5
4.0E5
5.0E5

SECTION 3

FLIGHT TEST DATA PLOT DESCRIPTION

The flight test data plots (sample on the following page) each contain the following information:

- Source radar/transmitter duty cycle (DUTY CYCLE)
- Source ERP (ERP)
- Name of the source transmitter (RADAR NAME)
- Receive antenna factor for source frequency range (ANTENNA FACTOR)
- Approximate range from the transmitter (RANGE)
- S-76 altitude during test (ALTITUDE)
- Approximate radius from the transmitter (RADIUS)
- File name of the stored data (DATA FILE NAME)
- Calculated expected peak E-Field level in V/m (ESTIMATED E-FIELD LEVEL (PEAK) V/m)
- Calculated expected average E-Field level for, **pulsed transmitters only,** in V/m.
- Original flight test Data Plot in dBm (ORIGINAL RAW DATA PLOT IN dBm)
- Corrected data plot in dBuV/m (PROCESSED DATA IN dB MICRO-VOLTS/METER)
- Original data converted to peak E-Field level data plot, **pulsed transmitters only,** in V/m (PROCESSED DATA IN (PEAK) VOLTS/METER)
- Original data converted to average E-Field level in V/m data plot (PROCESSED DATA IN (AVERAGE) VOLTS/METER)

SECTION 3-1
PAVE PAWS DATA PLOTS

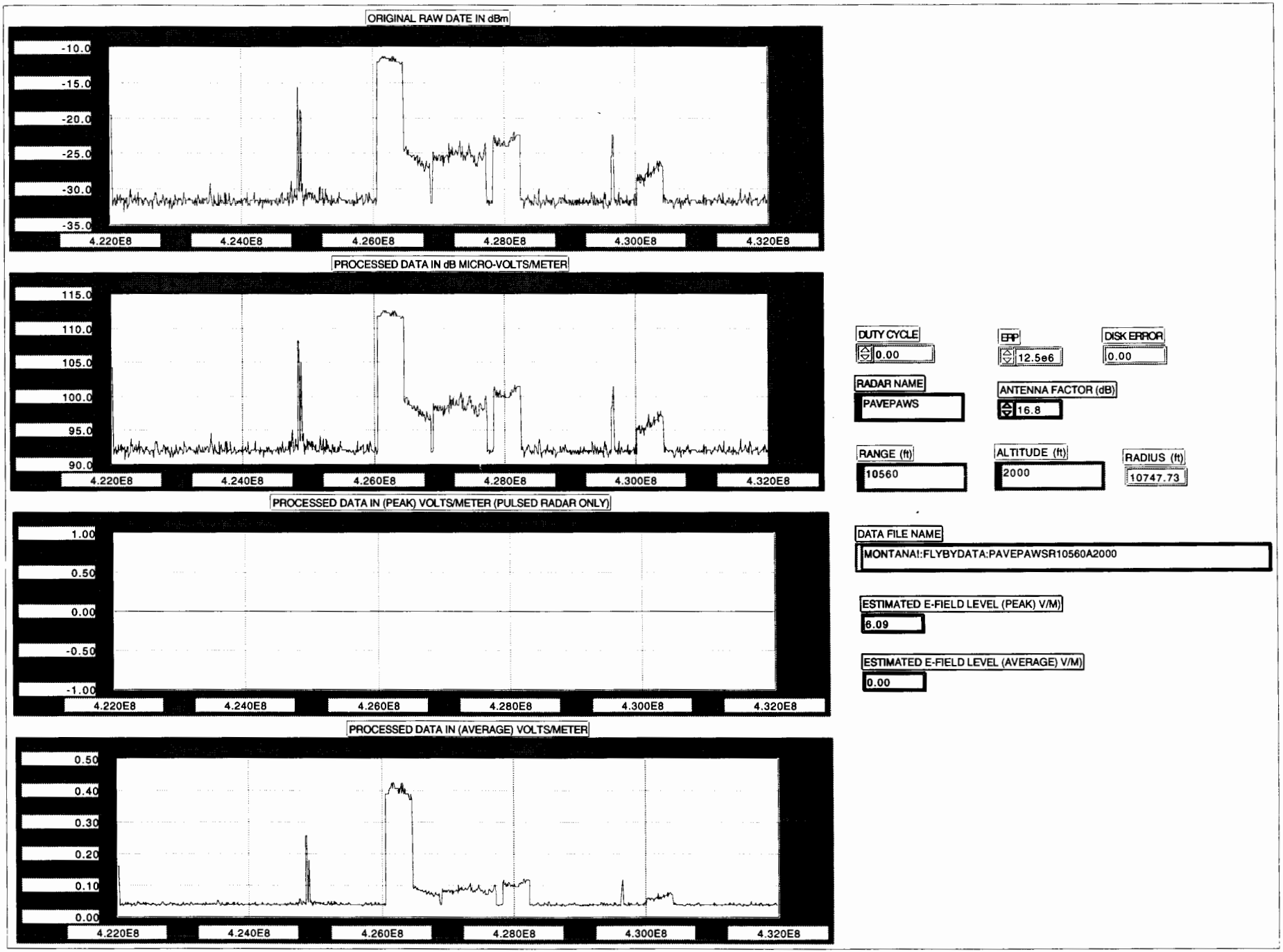
ORIGINAL RAW DATE IN dBm
-10.0
-15.0
-20.0
-25.0
-30.0
-35.0
4.220E8
4.240E8
4.260E8
4.280E8
4.300E8
4.320E8
PROCESSED DATA IN dB MICRO-VOLTS/METER
115.0
110.0
105.0
100.0
95.0
90.0
4.220E8
4.240E8
4.260E8
4.280E8
4.300E8
4.320E8
PROCESSED DATA IN (PEAK) VOLTS/METER (PULSED RADAR ONLY)
1.00
0.50
0.00
-0.50
-1.00
4.220E8
4.240E8
4.260E8
4.280E8
4.300E8
4.320E8
PROCESSED DATA IN (AVERAGE) VOLTS/METER
0.50
0.40
0.30
0.20
0.10
0.00
4.220E8
4.240E8
4.260E8
4.280E8
4.300E8
4.320E8
DUTY CYCLE
0.00
ERP
12.5e6
DISK ERROR
0.00
RADAR NAME
PAVEPAWS
ANTENNA FACTOR (dB)
16.8
RANGE (ft)
10560
ALTITUDE (ft)
2000
RADIUS (ft)
10747.73
DATA FILE NAME
MONTANA!:FLYBYDATA:PAVEPAWSR10560A2000
ESTIMATED E-FIELD LEVEL (PEAK) V/M)
6.09
ESTIMATED E-FIELD LEVEL (AVERAGE) V/M)
0.00

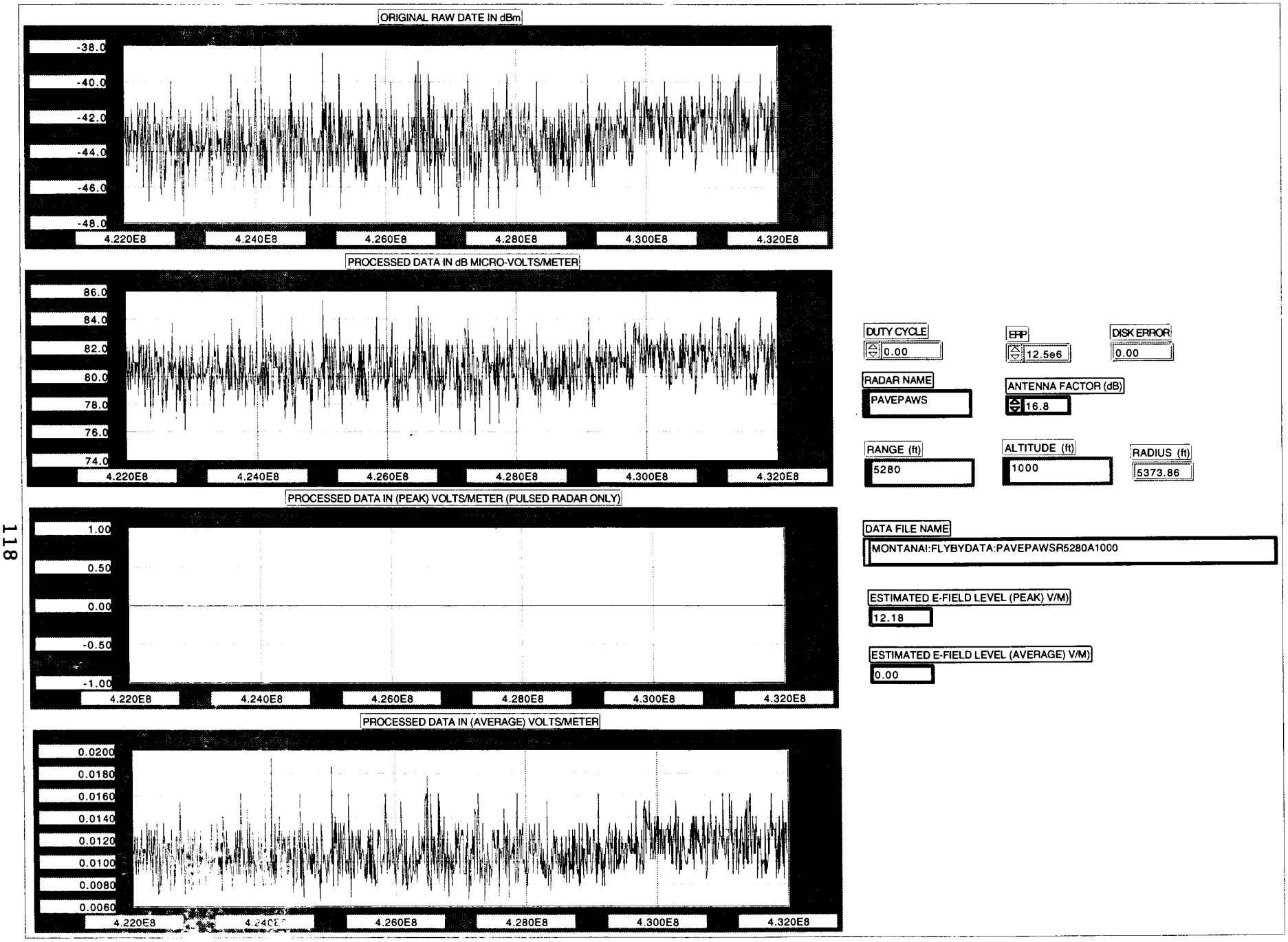
ORIGINAL RAW DATE IN dBm
-38.0
-40.0
-42.0
-44.0
-46.0
-48.0
4.220E8
4.240E8
4.260E8
4.280E8
4.300E8
4.320E8
PROCESSED DATA IN dB MICRO-VOLTS/METER
86.0
84.0
82.0
80.0
78.0
76.0
74.0
4.220E8
4.240E8
4.260E8
4.280E8
4.300E8
4.320E8
PROCESSED DATA IN (PEAK) VOLTS/METER (PULSED RADAR ONLY)
1.00
0.50
0.00
-0.50
-1.00
4.220E8
4.240E8
4.260E8
4.280E8
4.300E8
4.320E8
PROCESSED DATA IN (AVERAGE) VOLTS/METER
0.0200
0.0180
0.0160
0.0140
0.0120
0.0100
0.0080
0.0060
4.220E8
4.260E8
4.280E8
4.300E8
4.320E8
DUTY CYCLE
0.00
ERP
12.5e6
DISK ERROR
0.00
RADAR NAME
PAVEPAWS
ANTENNA FACTOR (dB)
16.8
RANGE (ft)
5280
ALTITUDE (ft)
1000
RADIUS (ft)
5373.86
DATA FILE NAME
MONTANAI:FLYBYDATA:PAVEPAWSR5280A1000
ESTIMATED E-FIELD LEVEL (PEAK) V/M)
12.18
ESTIMATED E-FIELD LEVEL (AVERAGE) V/M)
0.00

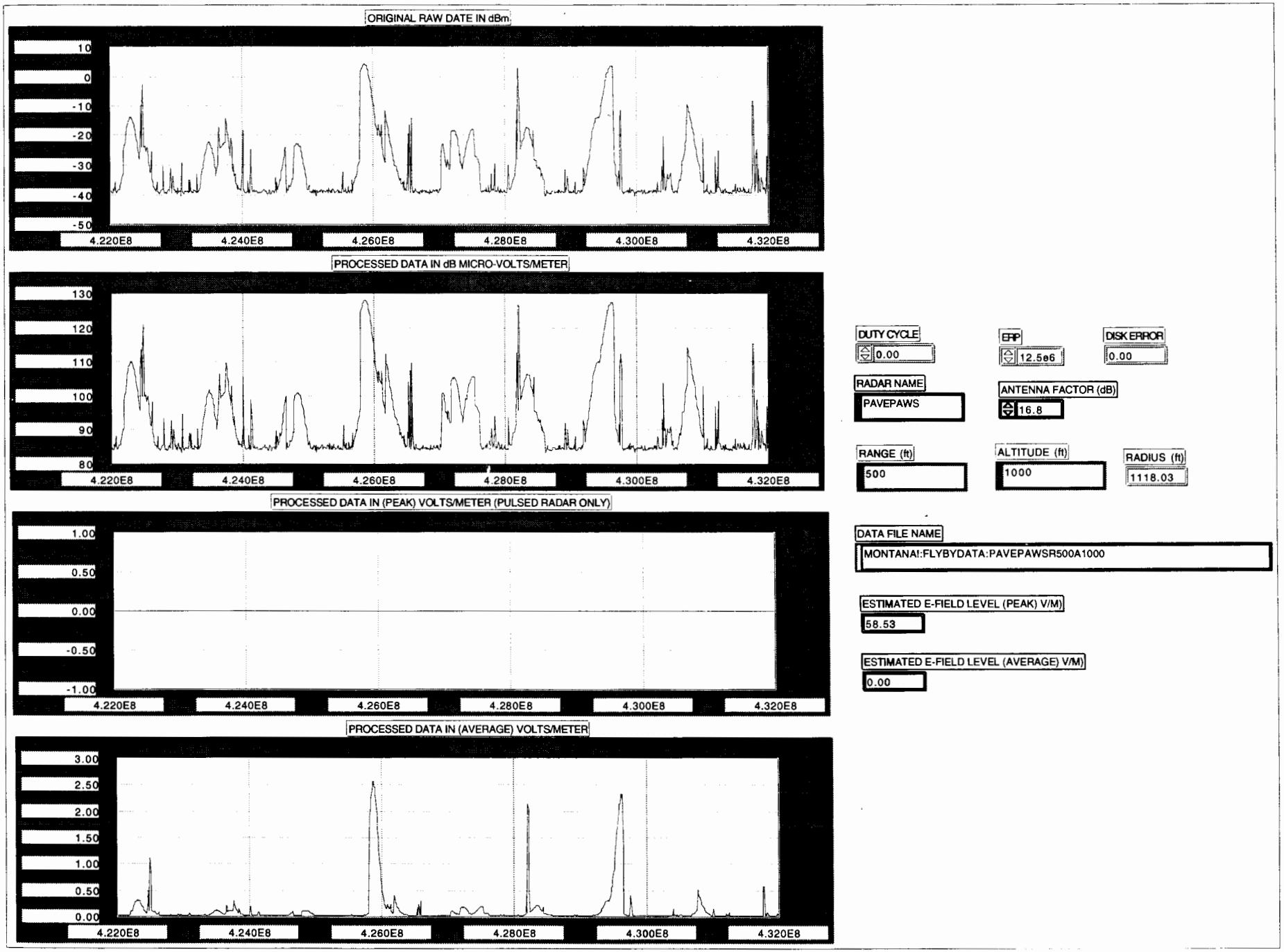
ORIGINAL RAW DATE IN dBm
10
0
-10
-20
-30
-40
-50
4.220E8
4.240E8
4.260E8
4.280E8
4.300E8
4.320E8
PROCESSED DATA IN dB MICRO-VOLTS/METER
130
120
110
100
90
80
4.220E8
4.240E8
4.260E8
4.280E8
4.300E8
4.320E8
PROCESSED DATA IN (PEAK) VOLTS/METER (PULSED RADAR ONLY)
1.00
0.50
0.00
-0.50
-1.00
4.220E8
4.240E8
4.260E8
4.280E8
4.300E8
4.320E8
PROCESSED DATA IN (AVERAGE) VOLTS/METER
3.00
2.50
2.00
1.50
1.00
0.50
0.00
4.220E8
4.240E8
4.260E8
4.280E8
4.300E8
4.320E8
DUTY CYCLE
0.00
ERP
12.5e6
DISK ERROR
0.00
RADAR NAME
PAVEPAWS
ANTENNA FACTOR (dB)
16.8
RANGE (ft)
500
ALTITUDE (ft)
1000
RADIUS (ft)
1118.03
DATA FILE NAME
MONTANA!:FLYBYDATA:PAVEPAWSR500A1000
ESTIMATED E-FIELD LEVEL (PEAK) V/M)
58.53
ESTIMATED E-FIELD LEVEL (AVERAGE) V/M)
0.00

SECTION 3-2
OTHB PHASE I DATA PLOTS

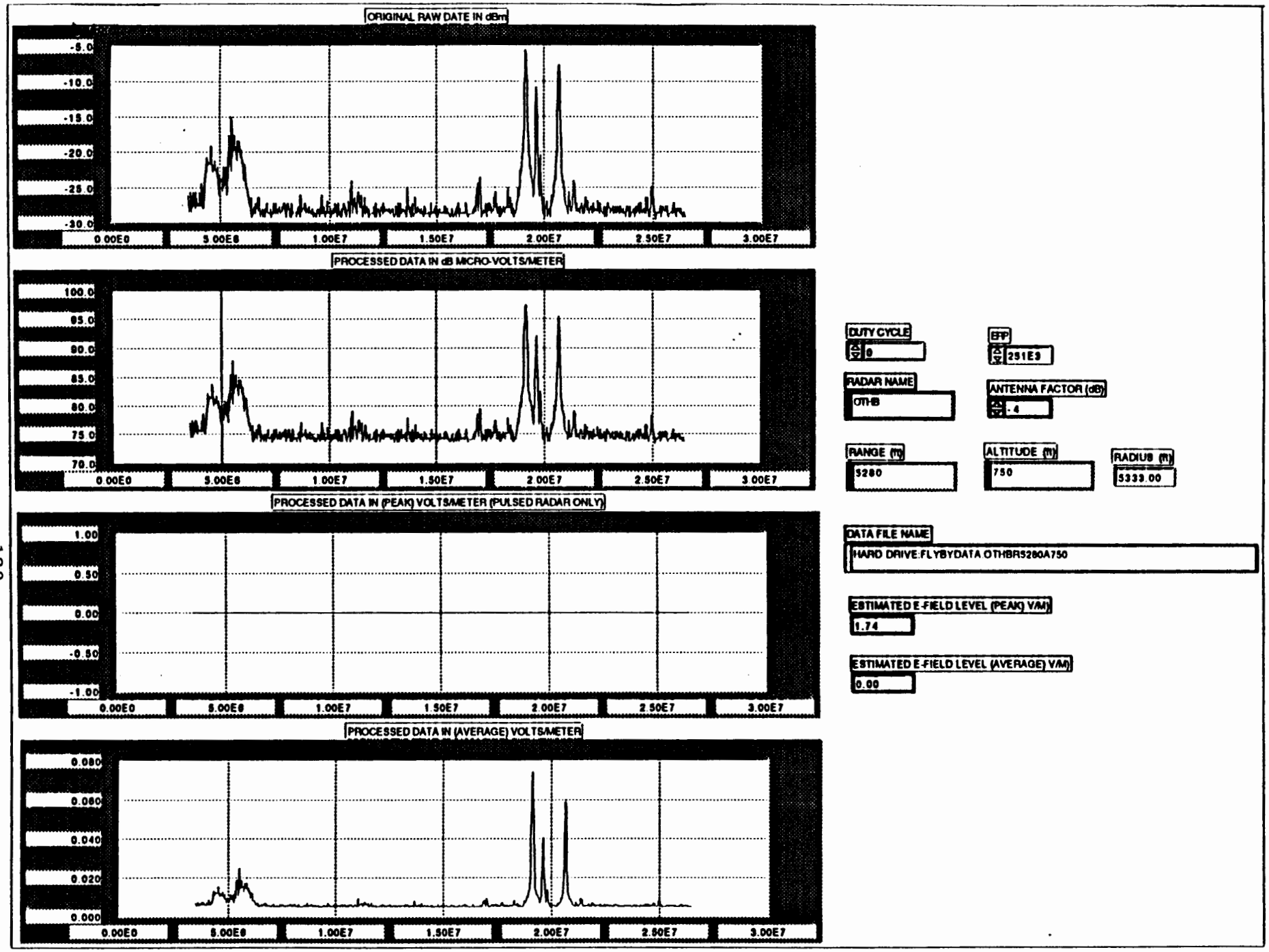
ORIGINAL RAW DATE IN dBm
-5.0
-10.0
-15.0
-20.0
-25.0
-30.0
0.00E0
5.00E6
1.00E7
1.50E7
2.00E7
2.50E7
3.00E7
PROCESSED DATA IN dB MICRO-VOLTS/METER
100.0
95.0
90.0
85.0
80.0
75.0
70.0
PROCESSED DATA IN (PEAK) VOLTS/METER (PULSED RADAR ONLY)
1.00
0.50
0.00
-0.50
-1.00
PROCESSED DATA IN (AVERAGE) VOLTS/METER
0.080
0.060
0.040
0.020
0.000
DUTY CYCLE
0
ERP
251E3
RADAR NAME
OTHB
ANTENNA FACTOR (dB)
-4
RANGE (ft)
5280
ALTITUDE (ft)
750
RADIUS (ft)
5333.00
DATA FILE NAME
HARD DRIVE:FLYBYDATA OTHBR5280A750
ESTIMATED E-FIELD LEVEL (PEAK) V/M)
1.74
ESTIMATED E-FIELD LEVEL (AVERAGE) V/M)
0.00

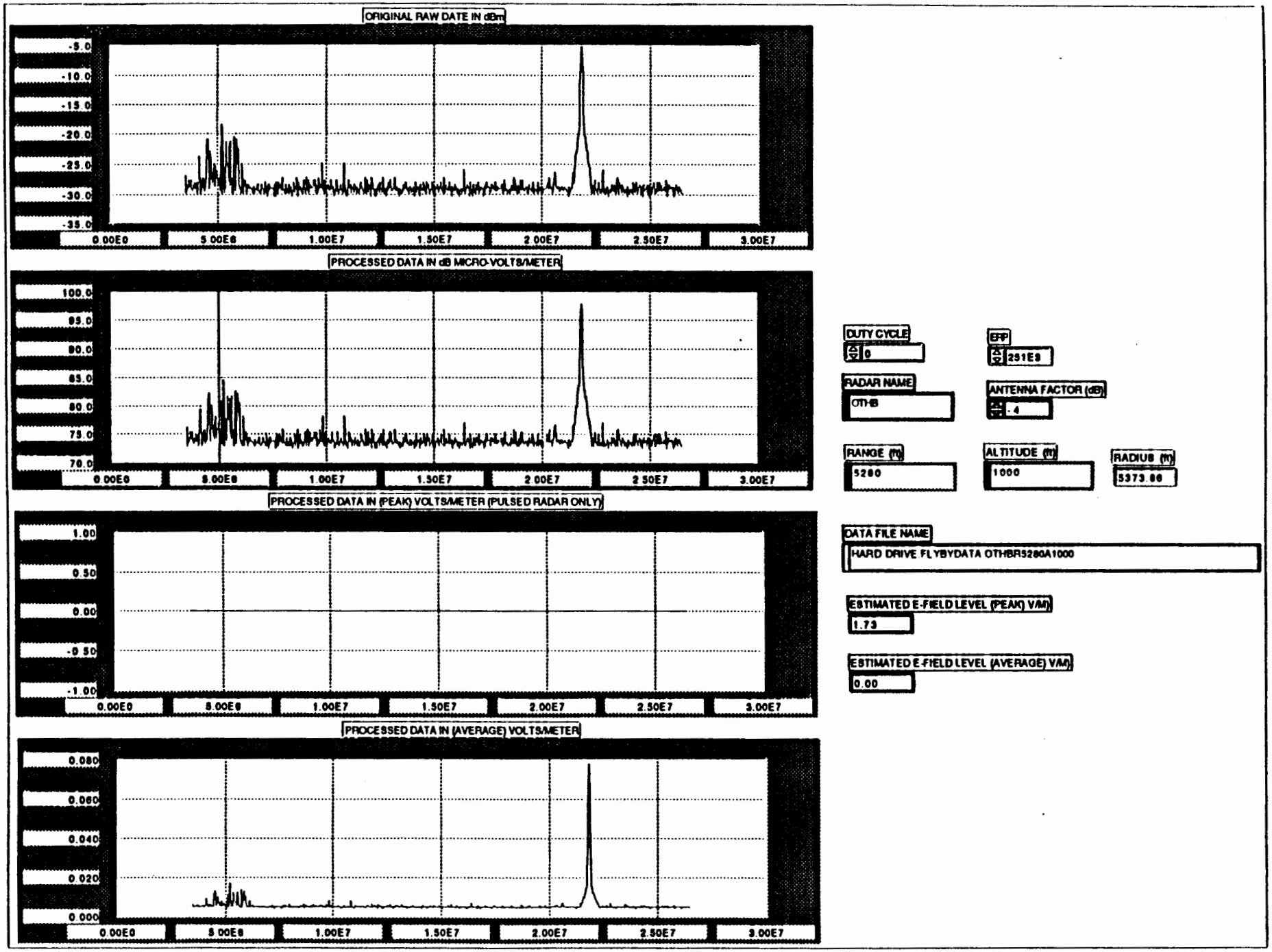
ORIGINAL RAW DATE IN dBm
-5.0
-10.0
-15.0
-20.0
-25.0
-30.0
-35.0
0.00E0
5.00E6
1.00E7
1.50E7
2.00E7
2.50E7
3.00E7
PROCESSED DATA IN dB MICRO-VOLTS/METER
100.0
95.0
90.0
85.0
80.0
75.0
70.0
0.00E0
5.00E6
1.00E7
1.50E7
2.00E7
2.50E7
3.00E7
PROCESSED DATA IN (PEAK) VOLTS/METER (PULSED RADAR ONLY)
1.00
0.50
0.00
-0.50
-1.00
0.00E0
5.00E6
1.00E7
1.50E7
2.00E7
2.50E7
3.00E7
PROCESSED DATA IN (AVERAGE) VOLTS/METER
0.080
0.060
0.040
0.020
0.000
0.00E0
5.00E6
1.00E7
1.50E7
2.00E7
2.50E7
3.00E7
DUTY CYCLE
0
ERP
251E3
RADAR NAME
OTHB
ANTENNA FACTOR (dB)
-4
RANGE (ft)
5280
ALTITUDE (ft)
1000
RADIUS (ft)
5373.66
DATA FILE NAME
HARD DRIVE FLYBYDATA OTHBR5280A1000
ESTIMATED E-FIELD LEVEL (PEAK) V/M)
1.73
ESTIMATED E-FIELD LEVEL (AVERAGE) V/M)
0.00

ORIGINAL RAW DATE IN dBm

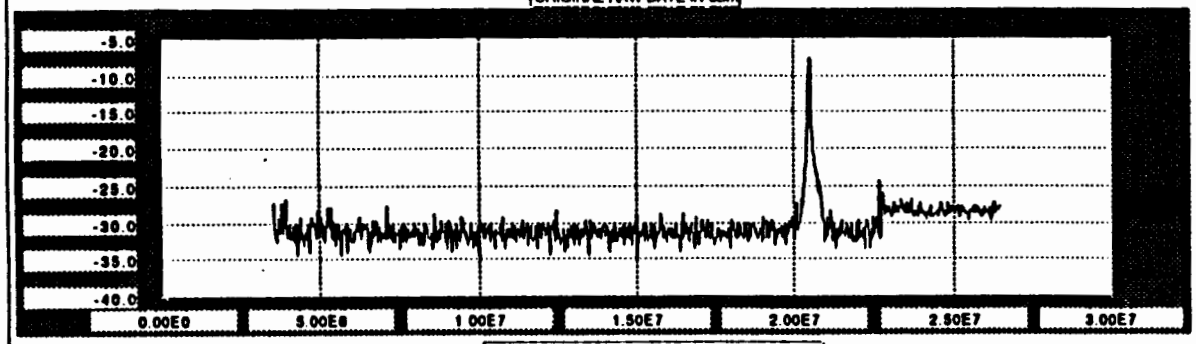

PROCESSED DATA IN dB MICRO-VOLTS/METER

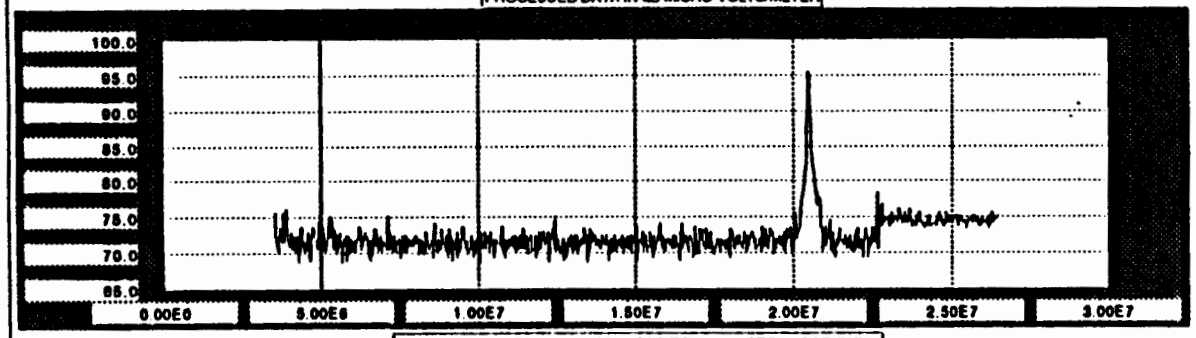

PROCESSED DATA IN (PEAK) VOLTS/METER (PULSED RADAR ONLY)

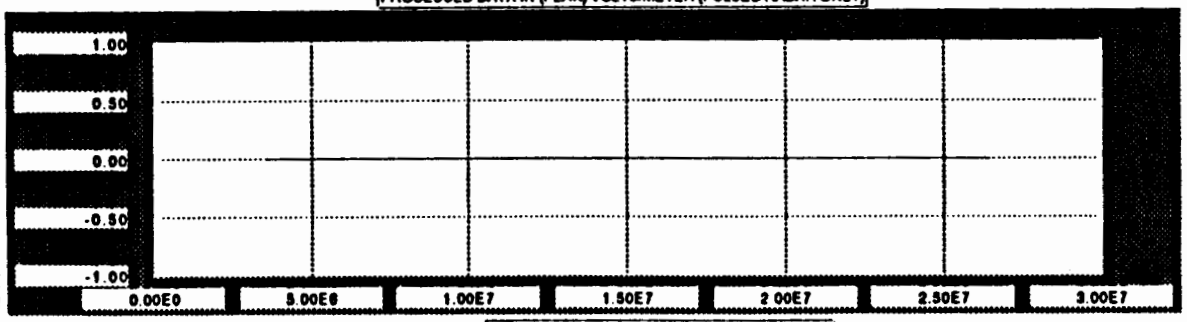

PROCESSED DATA IN (AVERAGE) VOLTS/METER

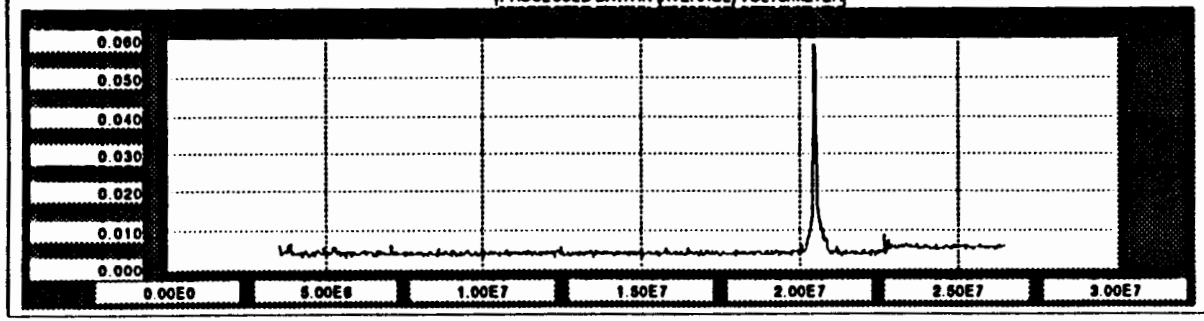

DUTY CYCLE
0

ERP
251E3

RADAR NAME
OTHB

ANTENNA FACTOR (dB)
-4

RANGE (m)
10560

ALTITUDE (m)
1000

RADIUS (m)
10607.24

DATA FILE NAME
HARD DRIVE:FLYBYDATA OTHBR10560A1000

ESTIMATED E-FIELD LEVEL (PEAK) V/M)
0.87

ESTIMATED E-FIELD LEVEL (AVERAGE) V/M)
0.00

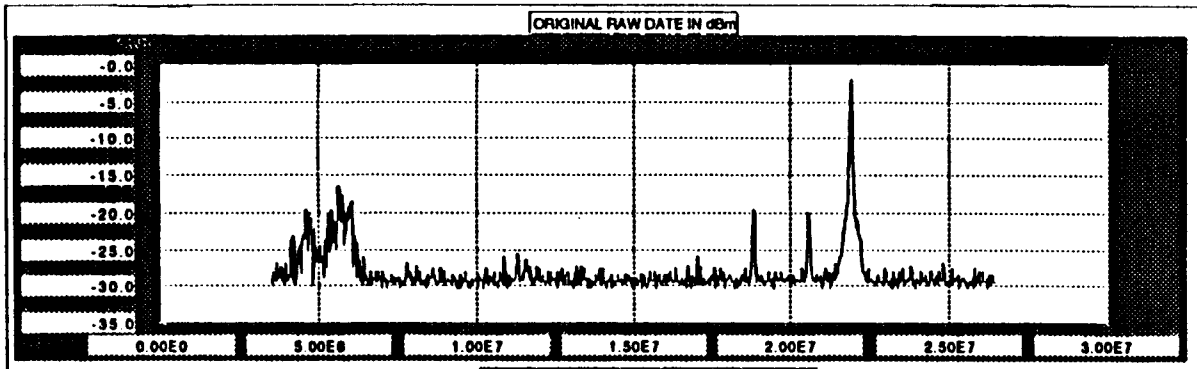

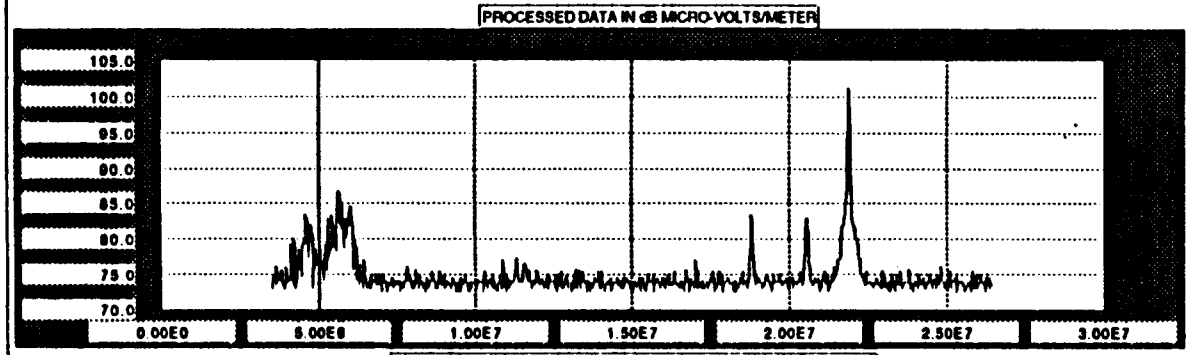

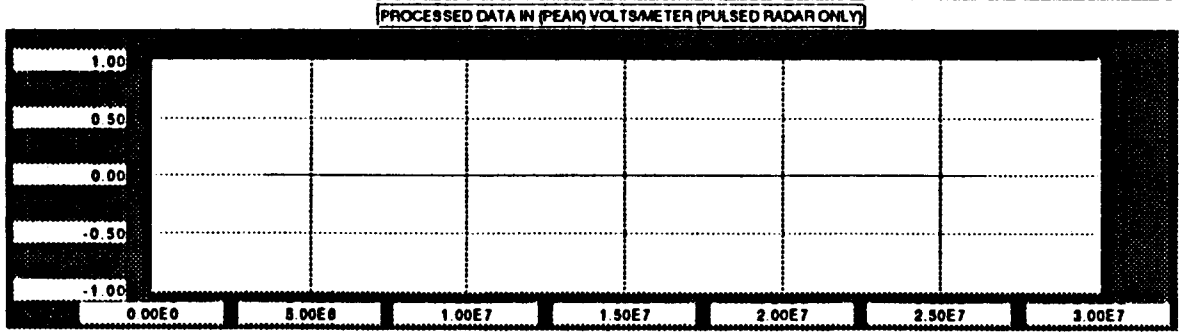

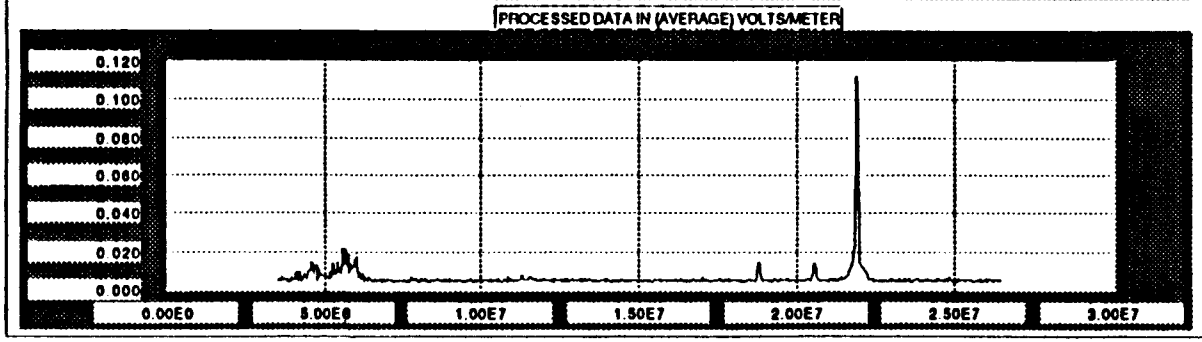

DUTY CYCLE
0

ERP
251E3

RADAR NAME
OTHB

ANTENNA FACTOR (dB)
-4

RANGE (m)
15840

ALTITUDE (m)
1000

RADIUS (m)
15871.83

DATA FILE NAME
HARD DRIVE:FLYBYDATA OTHBR15840A1000

ESTIMATED E-FIELD LEVEL (PEAK) V/M)
0.58

ESTIMATED E-FIELD LEVEL (AVERAGE) V/M)
0.00

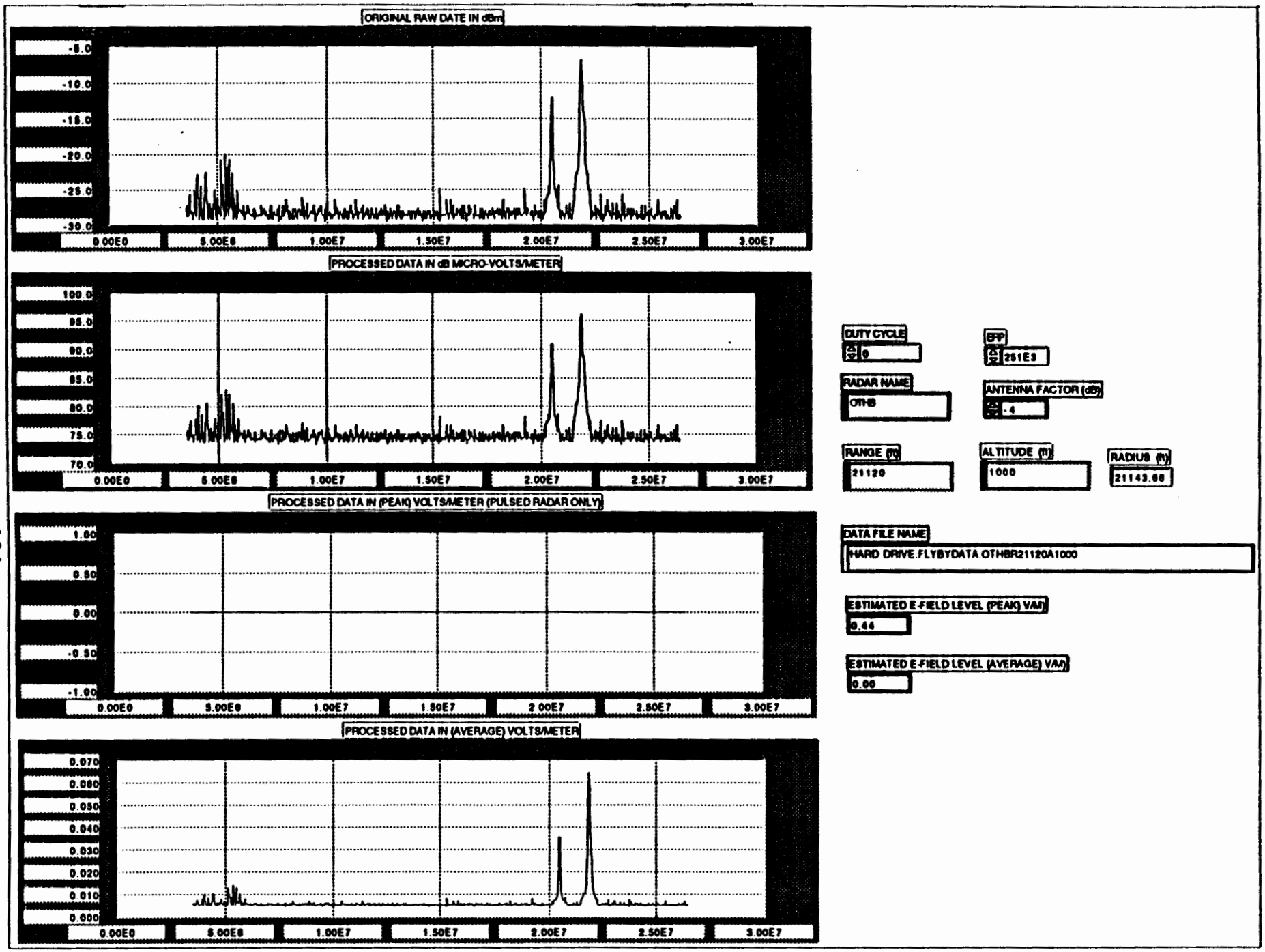
ORIGINAL RAW DATE IN dBm
-5.0
-10.0
-15.0
-20.0
-25.0
-30.0
0.00E0
5.00E6
1.00E7
1.50E7
2.00E7
2.50E7
3.00E7
PROCESSED DATA IN dB MICRO-VOLTS/METER
100.0
95.0
90.0
85.0
80.0
75.0
70.0
0.00E0
5.00E6
1.00E7
1.50E7
2.00E7
2.50E7
3.00E7
PROCESSED DATA IN (PEAK) VOLTS/METER (PULSED RADAR ONLY)
1.00
0.50
0.00
-0.50
-1.00
0.00E0
5.00E6
1.00E7
1.50E7
2.00E7
2.50E7
3.00E7
PROCESSED DATA IN (AVERAGE) VOLTS/METER
0.070
0.060
0.050
0.040
0.030
0.020
0.010
0.000
0.00E0
5.00E6
1.00E7
1.50E7
2.00E7
2.50E7
3.00E7
DUTY CYCLE
0
EIRP
251E3
RADAR NAME
OTHB
ANTENNA FACTOR (dB)
-4
RANGE (m)
21120
ALTITUDE (m)
1000
RADIUS (m)
21143.66
DATA FILE NAME
HARD DRIVE:FLYBYDATA:OTHBR21120A1000
ESTIMATED E-FIELD LEVEL (PEAK) V/M
0.44
ESTIMATED E-FIELD LEVEL (AVERAGE) V/M
0.00

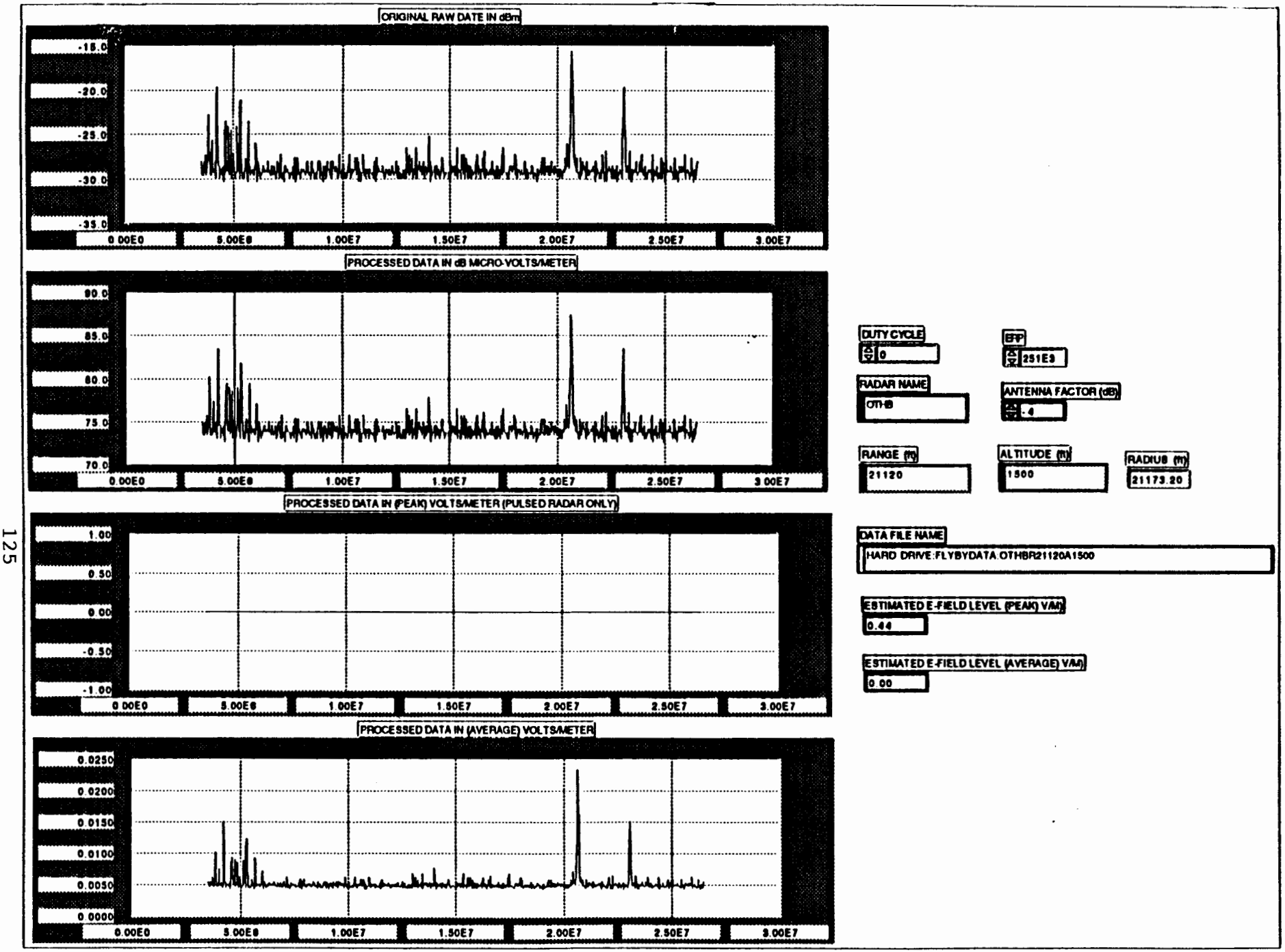
ORIGINAL RAW DATE IN dBm
-15.0
-20.0
-25.0
-30.0
-35.0
0.00E0
5.00E6
1.00E7
1.50E7
2.00E7
2.50E7
3.00E7
PROCESSED DATA IN dB MICRO-VOLTS/METER
90.0
85.0
80.0
75.0
70.0
0.00E0
5.00E6
1.00E7
1.50E7
2.00E7
2.50E7
3.00E7
PROCESSED DATA IN (PEAK) VOLTS/METER (PULSED RADAR ONLY)
1.00
0.50
0.00
-0.50
-1.00
0.00E0
5.00E6
1.00E7
1.50E7
2.00E7
2.50E7
3.00E7
PROCESSED DATA IN (AVERAGE) VOLTS/METER
0.0250
0.0200
0.0150
0.0100
0.0050
0.0000
0.00E0
5.00E6
1.00E7
1.50E7
2.00E7
2.50E7
3.00E7
DUTY CYCLE
0
EIRP
251E3
RADAR NAME
OTH-B
ANTENNA FACTOR (dB)
-4
RANGE (ft)
21120
ALTITUDE (ft)
1500
RADIUS (ft)
21173.20
DATA FILE NAME
HARD DRIVE:FLYBYDATA:OTHBR21120A1500
ESTIMATED E-FIELD LEVEL (PEAK) V/M
0.44
ESTIMATED E-FIELD LEVEL (AVERAGE) V/M
0.00

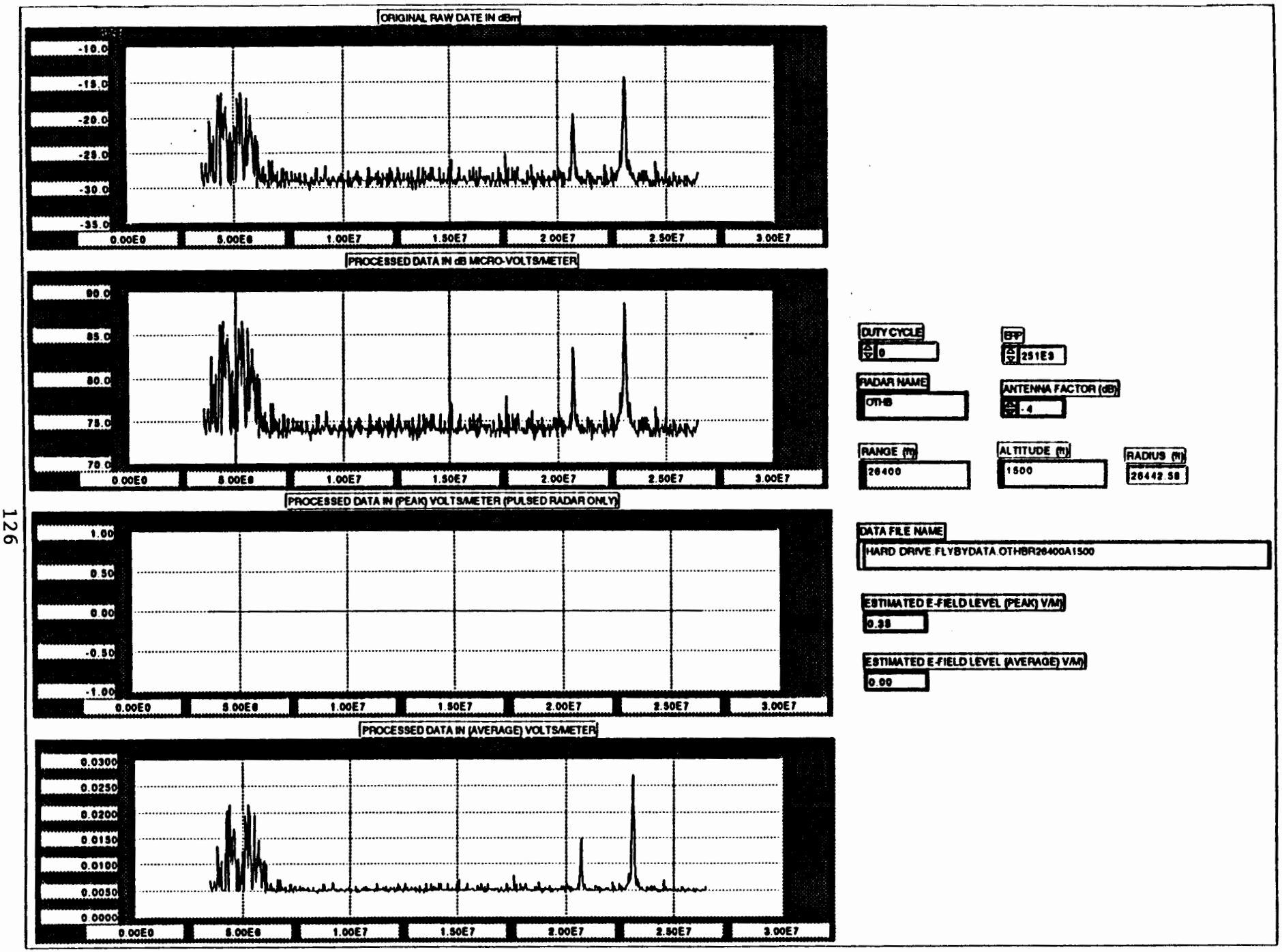
ORIGINAL RAW DATE IN dBm
-10.0
-15.0
-20.0
-25.0
-30.0
-35.0
0.00E0
5.00E6
1.00E7
1.50E7
2.00E7
2.50E7
3.00E7
PROCESSED DATA IN dB MICRO-VOLTS/METER
90.0
85.0
80.0
75.0
70.0
0.00E0
5.00E6
1.00E7
1.50E7
2.00E7
2.50E7
3.00E7
PROCESSED DATA IN (PEAK) VOLTS/METER (PULSED RADAR ONLY)
1.00
0.50
0.00
-0.50
-1.00
0.00E0
5.00E6
1.00E7
1.50E7
2.00E7
2.50E7
3.00E7
PROCESSED DATA IN (AVERAGE) VOLTS/METER
0.0300
0.0250
0.0200
0.0150
0.0100
0.0050
0.0000
0.00E0
5.00E6
1.00E7
1.50E7
2.00E7
2.50E7
3.00E7
DUTY CYCLE
0
ERP
251E3
RADAR NAME
OTHB
ANTENNA FACTOR (dB)
-4
RANGE (ft)
26400
ALTITUDE (ft)
1500
RADIUS (ft)
26442.58
DATA FILE NAME
HARD DRIVE:FLYBYDATA:OTHBR26400A1500
ESTIMATED E-FIELD LEVEL (PEAK) V/M
0.38
ESTIMATED E-FIELD LEVEL (AVERAGE) V/M
0.00

SECTION 3-3
FPS-16 DATA PLOTS

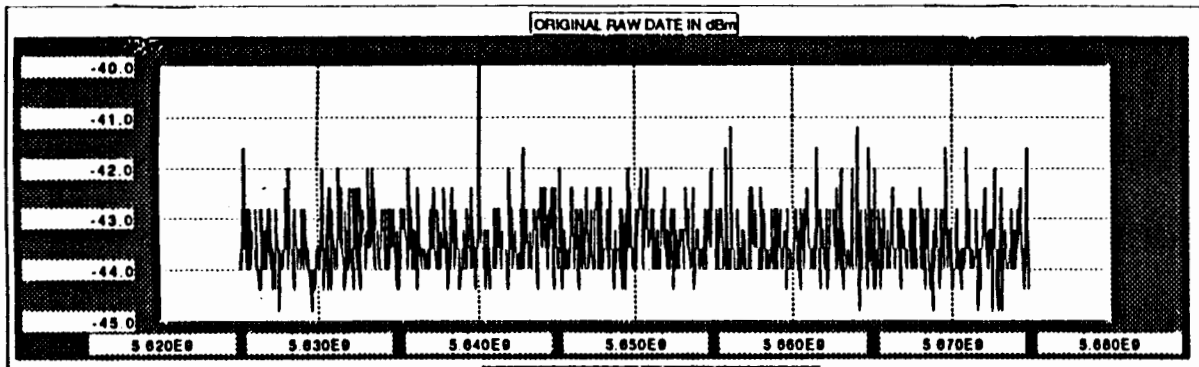

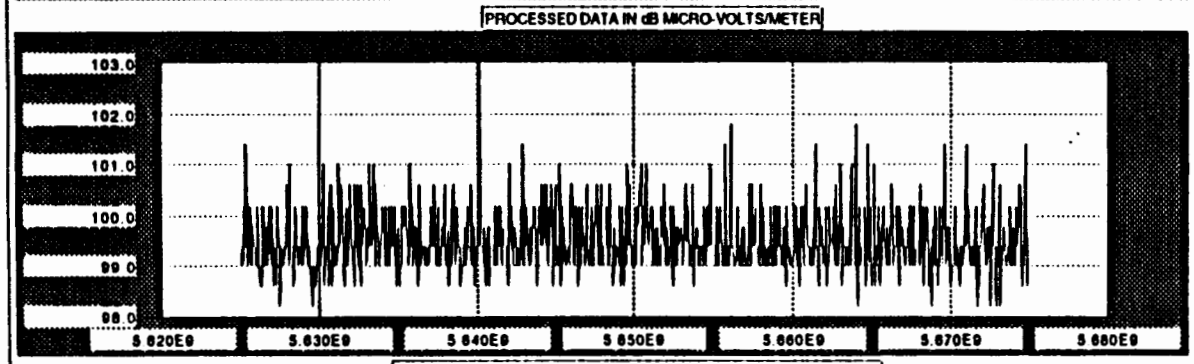

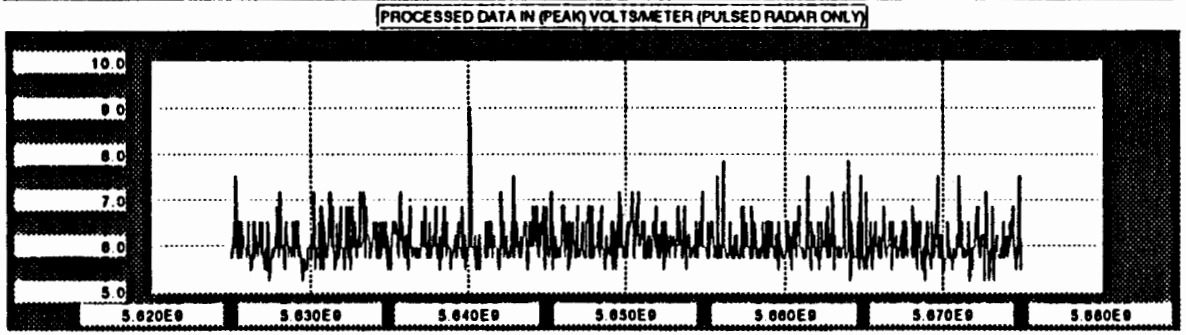

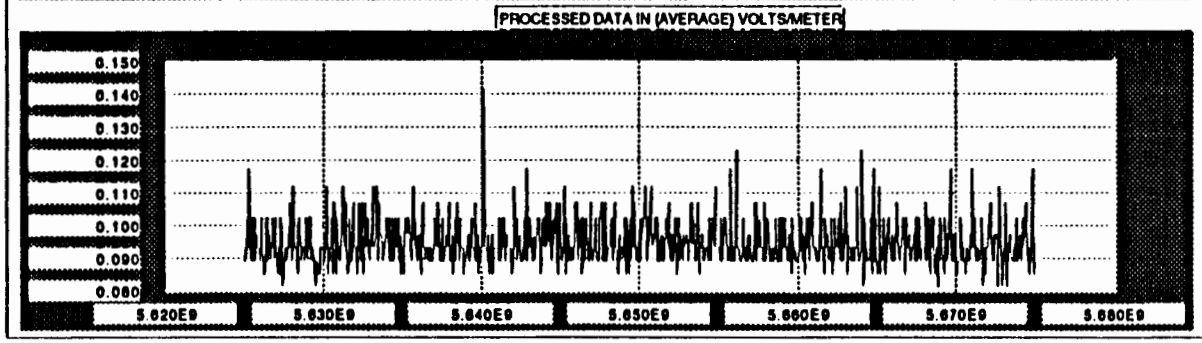

DUTY CYCLE
8.4E-4

EIP
28E9

RADAR NAME
FPS16

ANTENNA FACTOR (dB)
36

RANGE (m)
5280

ALTITUDE (m)
800

RADIUS (m)
5340.26

DATA FILE NAME
HARD DRIVE.FLYBYDATA FPS16R5280A800

ESTIMATED E-FIELD LEVEL (PEAK) V/M
579.92

ESTIMATED E-FIELD LEVEL (AVERAGE) V/M
14.67

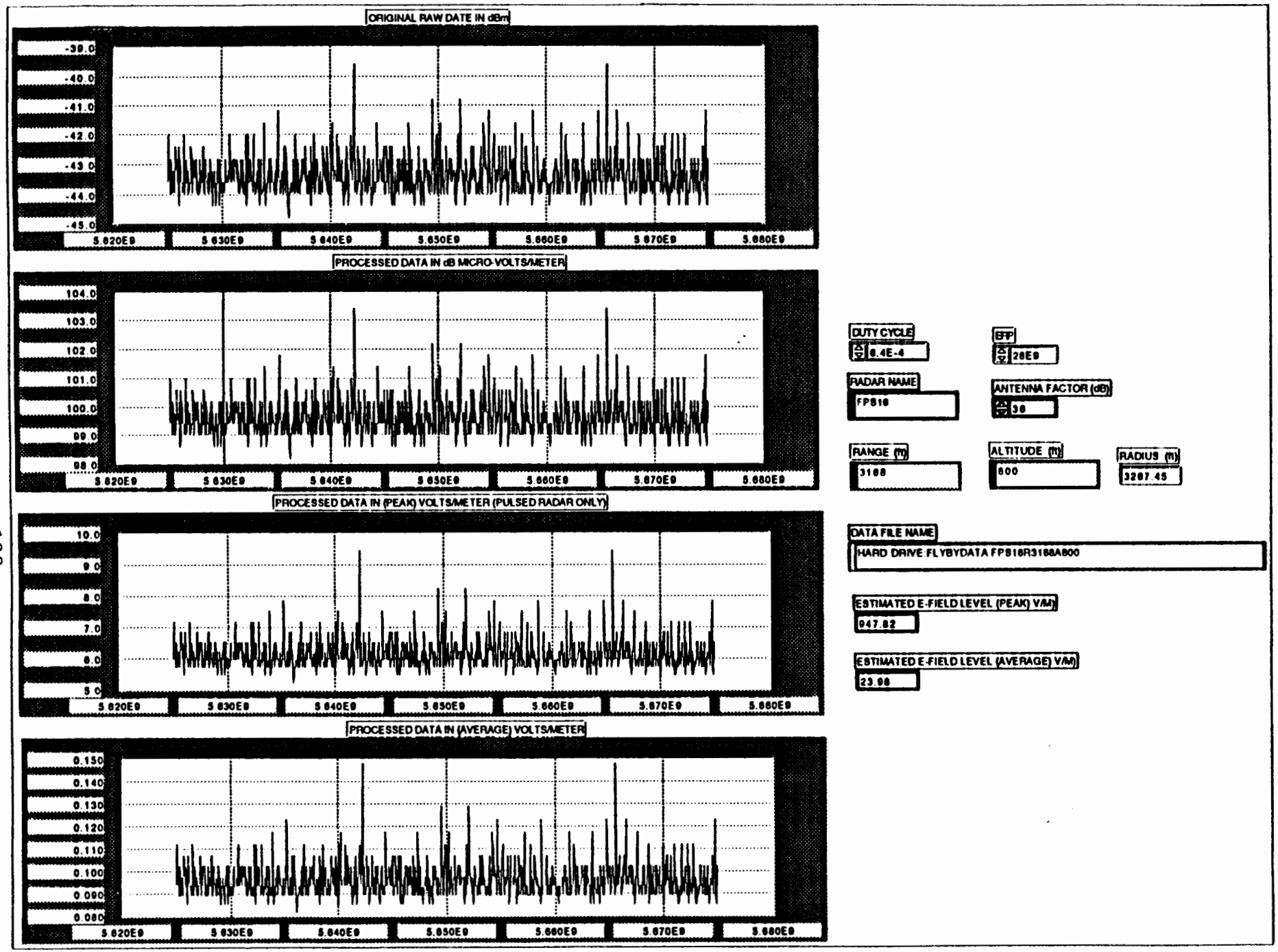
ORIGINAL RAW DATE IN dBm
-39.0
-40.0
-41.0
-42.0
-43.0
-44.0
-45.0
5.620E9
5.630E9
5.640E9
5.650E9
5.660E9
5.670E9
5.680E9
PROCESSED DATA IN dB MICRO-VOLTS/METER
104.0
103.0
102.0
101.0
100.0
99.0
98.0
5.620E9
5.630E9
5.640E9
5.650E9
5.660E9
5.670E9
5.680E9
PROCESSED DATA IN (PEAK) VOLTS/METER (PULSED RADAR ONLY)
10.0
9.0
8.0
7.0
6.0
5.0
5.620E9
5.630E9
5.640E9
5.650E9
5.660E9
5.670E9
5.680E9
PROCESSED DATA IN (AVERAGE) VOLTS/METER
0.150
0.140
0.130
0.120
0.110
0.100
0.090
0.080
5.620E9
5.630E9
5.640E9
5.650E9
5.660E9
5.670E9
5.680E9
DUTY CYCLE
6.4E-4
EIP
28E9
RADAR NAME
FPS16
ANTENNA FACTOR (dB)
36
RANGE (m)
3168
ALTITUDE (m)
600
RADIUS (m)
3267.45
DATA FILE NAME
HARD DRIVE:FLYBYDATA FPS16R3168A600
ESTIMATED E-FIELD LEVEL (PEAK) V/M
947.82
ESTIMATED E-FIELD LEVEL (AVERAGE) V/M
23.98

ORIGINAL RAW DATE IN dBm

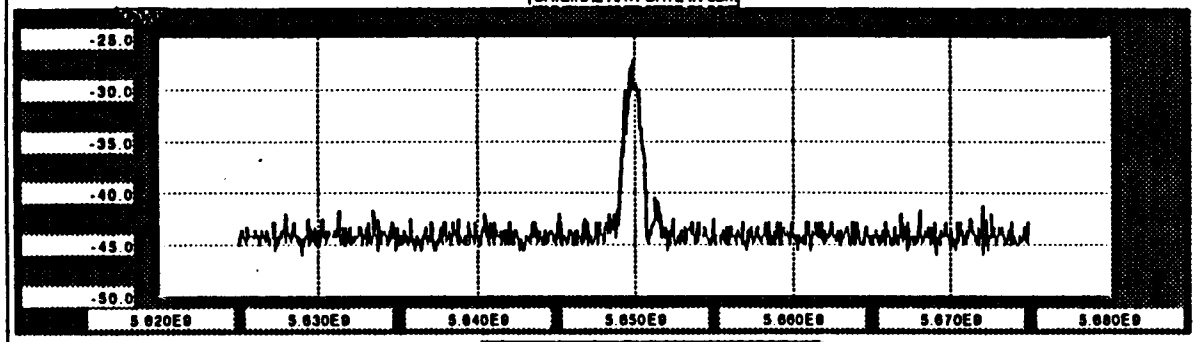

PROCESSED DATA IN dB MICRO-VOLTS/METER

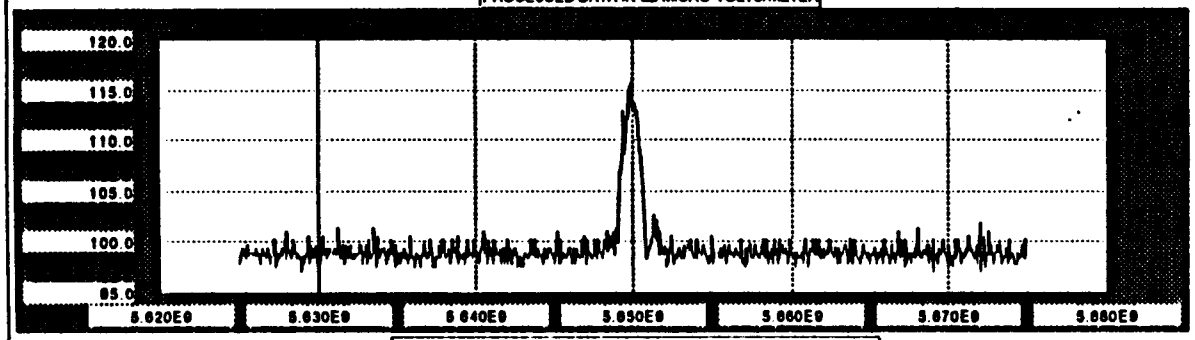

PROCESSED DATA IN (PEAK) VOLTS/METER (PULSED RADAR ONLY)

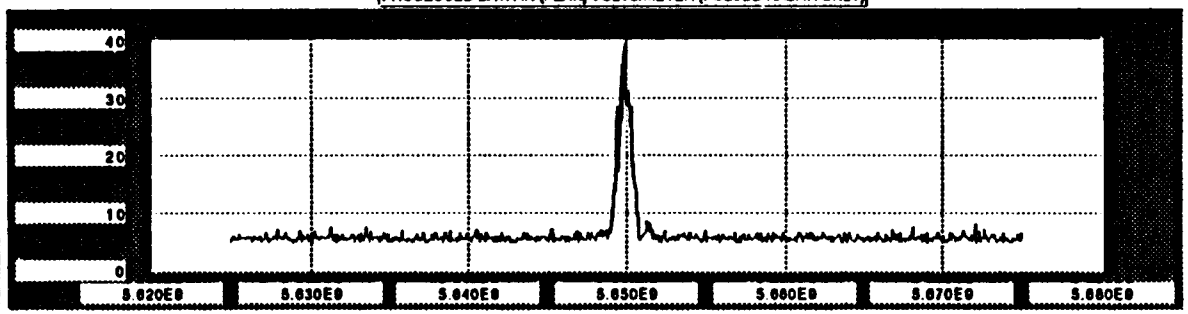

PROCESSED DATA IN (AVERAGE) VOLTS/METER

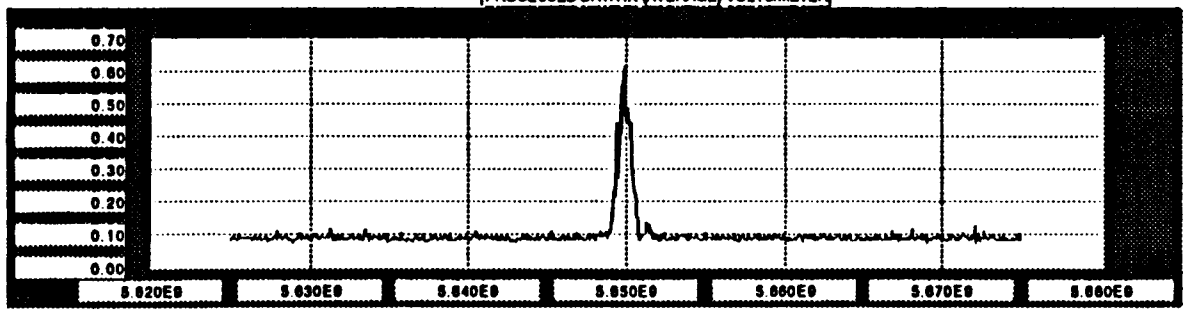

DUTY CYCLE
0.4E-4

EIRP
28E9

RADAR NAME
FPS16

ANTENNA FACTOR (dB)
38

RANGE (m)
666

ALTITUDE (m)
800

RADIUS (m)
1033.85

DATA FILE NAME
HARD DRIVE:FLYBYDATA:FPS16R666A800

ESTIMATED E-FIELD LEVEL (PEAK) V/M
2938.70

ESTIMATED E-FIELD LEVEL (AVERAGE) V/M
74.34

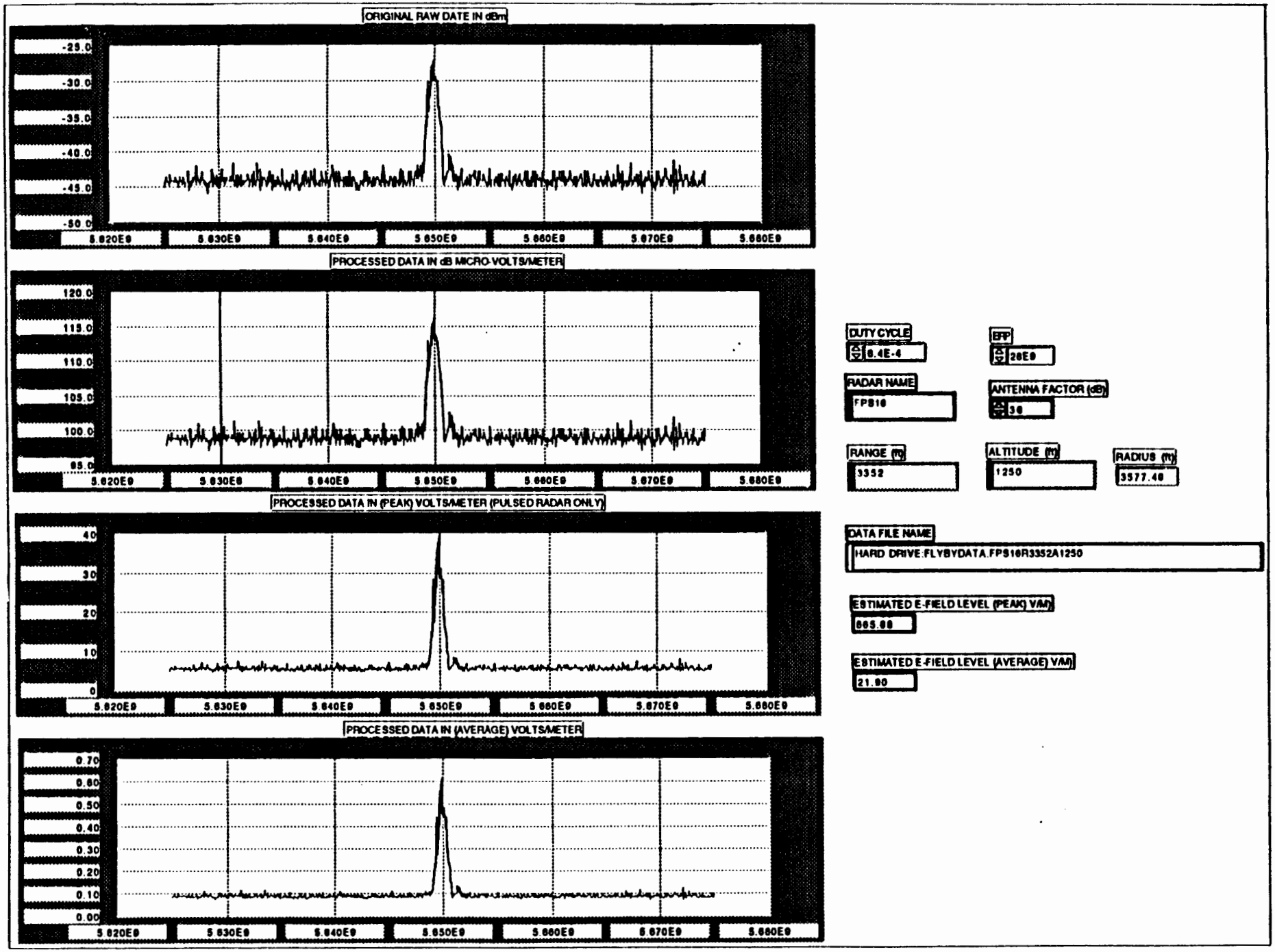
ORIGINAL RAW DATE IN dBm
-25.0
-30.0
-35.0
-40.0
-45.0
-50.0
5.620E9
5.630E9
5.640E9
5.650E9
5.660E9
5.670E9
5.680E9
PROCESSED DATA IN dB MICRO-VOLTS/METER
120.0
115.0
110.0
105.0
100.0
95.0
5.620E9
5.630E9
5.640E9
5.650E9
5.660E9
5.670E9
5.680E9
PROCESSED DATA IN (PEAK) VOLTS/METER (PULSED RADAR ONLY)
40
30
20
10
0
5.620E9
5.630E9
5.640E9
5.650E9
5.660E9
5.670E9
5.680E9
PROCESSED DATA IN (AVERAGE) VOLTS/METER
0.70
0.60
0.50
0.40
0.30
0.20
0.10
0.00
5.620E9
5.630E9
5.640E9
5.650E9
5.660E9
5.670E9
5.680E9
DUTY CYCLE
9.4E-4
EIRP
28E9
RADAR NAME
FPS16
ANTENNA FACTOR (dB)
36
RANGE (ft)
3352
ALTITUDE (ft)
1250
RADIUS (ft)
3577.40
DATA FILE NAME
HARD DRIVE:FLYBYDATA.FPS16R3352A1250
ESTIMATED E-FIELD LEVEL (PEAK) V/M
665.00
ESTIMATED E-FIELD LEVEL (AVERAGE) V/M
21.00

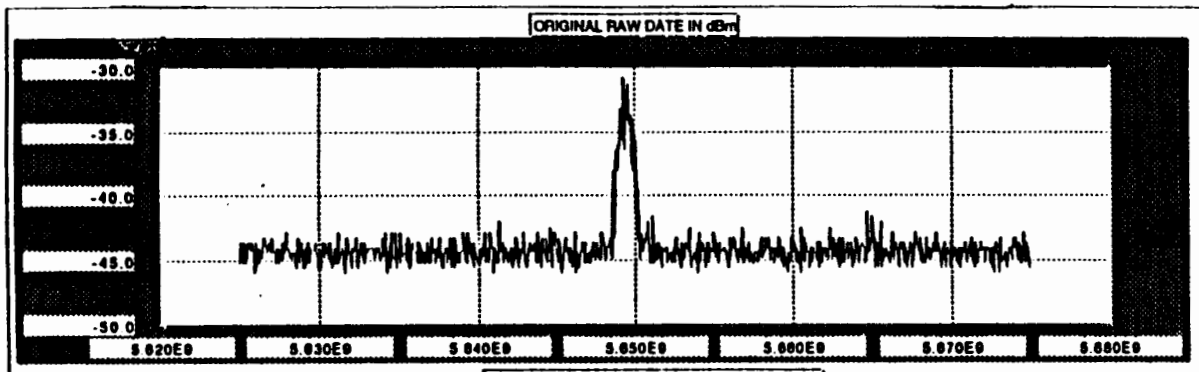

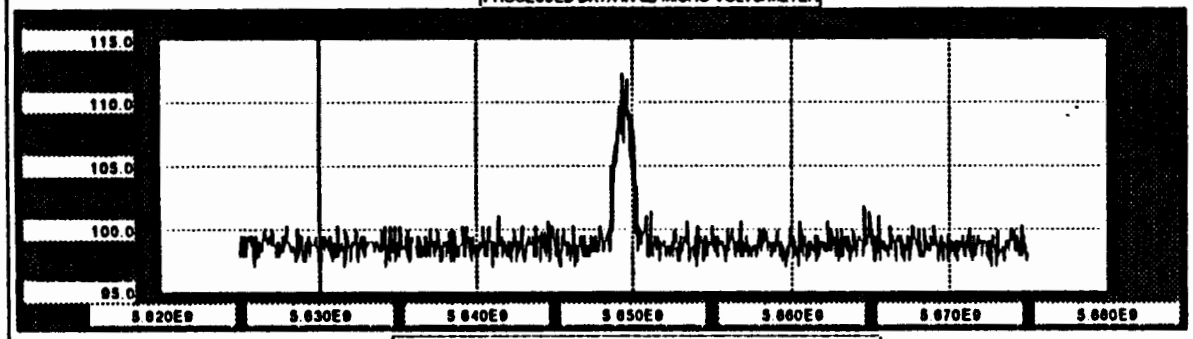

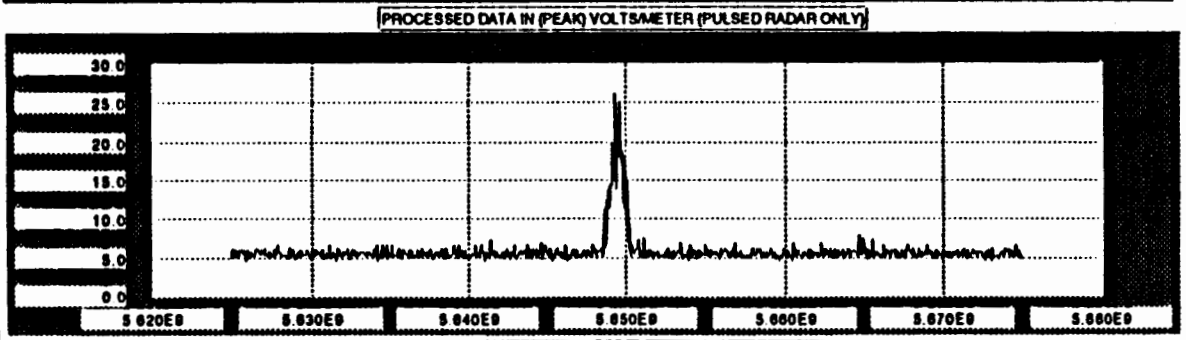

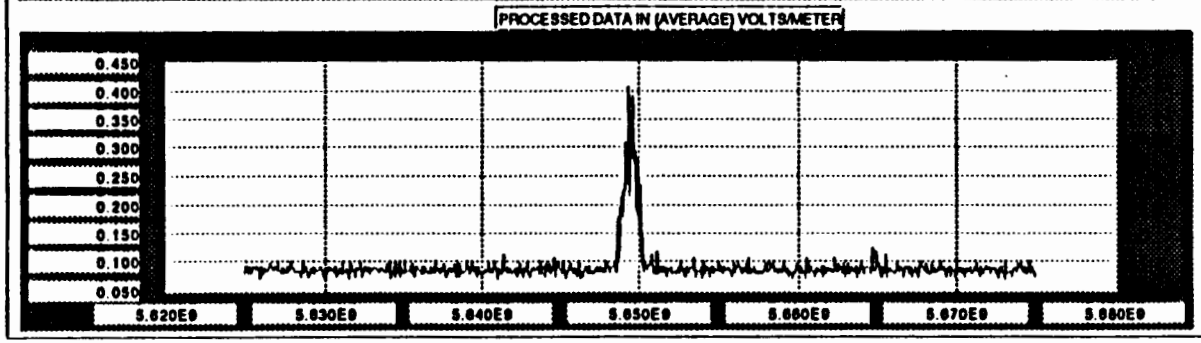

DUTY CYCLE
9.4E-4

EIP
28E9

RADAR NAME
FPS16

ANTENNA FACTOR (dB)
36

RANGE (ft)
6652

ALTITUDE (ft)
1250

RADIUS (ft)
6708.43

DATA FILE NAME
HARD DRIVE:FLYBYDATA.FPS16R6652A1250

ESTIMATED E-FIELD LEVEL (PEAK) V/M
487.58

ESTIMATED E-FIELD LEVEL (AVERAGE) V/M
11.58

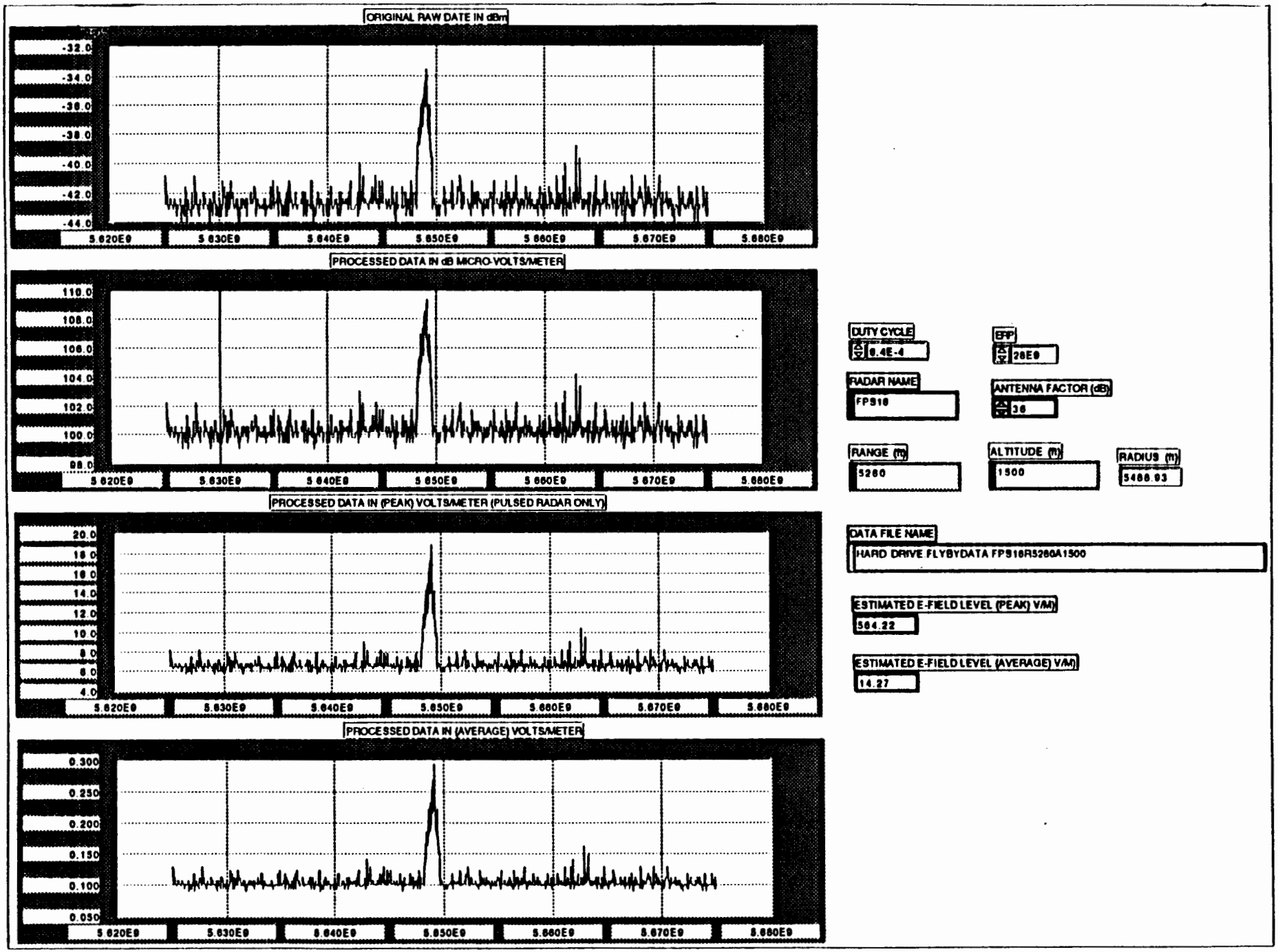
ORIGINAL RAW DATE IN dBm
-32.0
-34.0
-36.0
-38.0
-40.0
-42.0
-44.0
5.620E9
5.630E9
5.640E9
5.650E9
5.660E9
5.670E9
5.680E9
PROCESSED DATA IN dB MICRO-VOLTS/METER
110.0
108.0
106.0
104.0
102.0
100.0
98.0
PROCESSED DATA IN (PEAK) VOLTS/METER (PULSED RADAR ONLY)
20.0
18.0
16.0
14.0
12.0
10.0
8.0
6.0
4.0
PROCESSED DATA IN (AVERAGE) VOLTS/METER
0.300
0.250
0.200
0.150
0.100
0.050
DUTY CYCLE
9.4E-4
EIRP
28E9
RADAR NAME
FPS16
ANTENNA FACTOR (dB)
36
RANGE (ft)
5260
ALTITUDE (ft)
1500
RADIUS (ft)
5466.93
DATA FILE NAME
HARD DRIVE FLYBYDATA FPS16R5260A1500
ESTIMATED E-FIELD LEVEL (PEAK) V/M)
564.22
ESTIMATED E-FIELD LEVEL (AVERAGE) V/M)
14.27

SECTION 3-4
FPS-65 DATA PLOTS

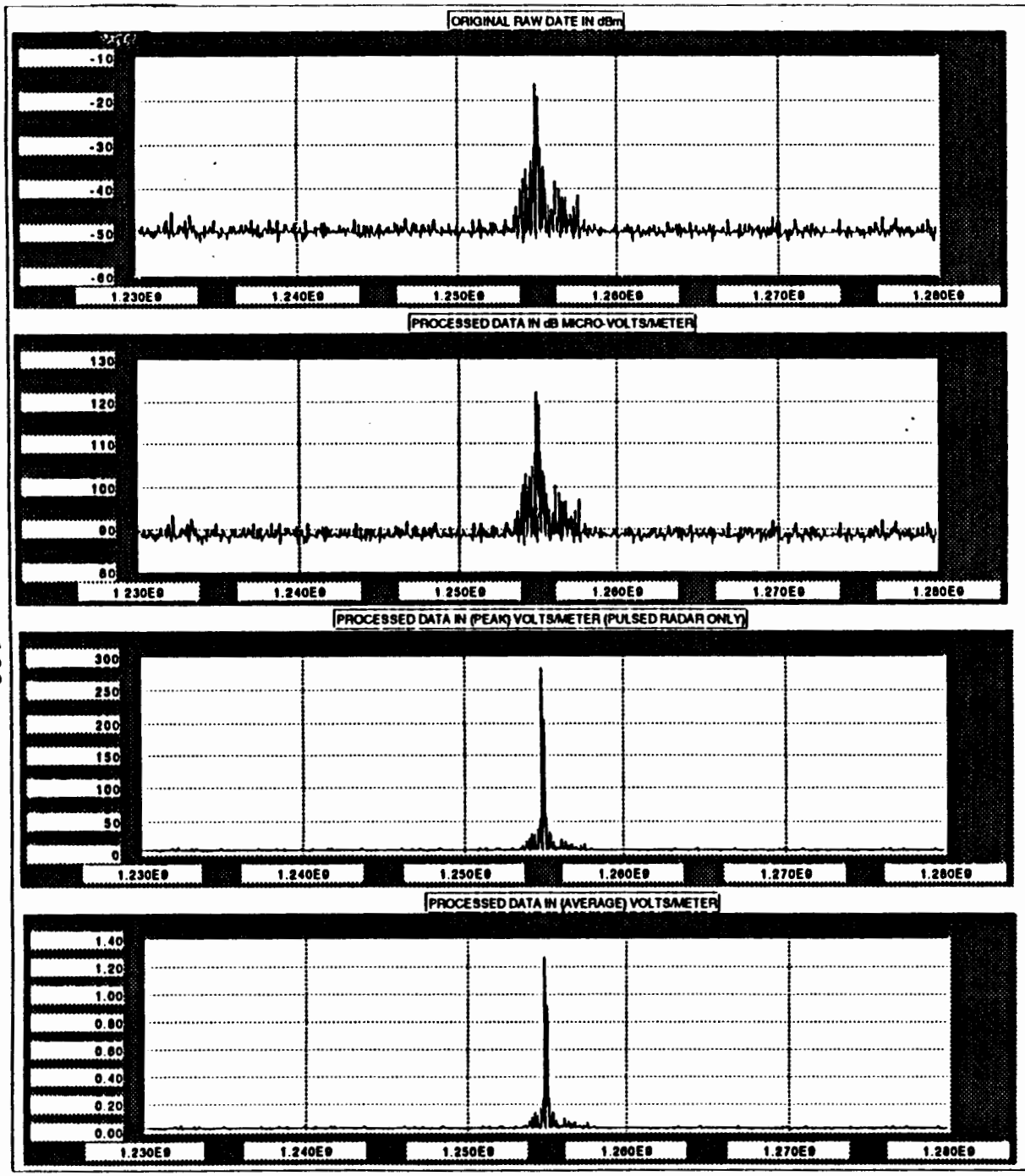

DUTY CYCLE
2.22E-3

EIRP
6.3E9

RADAR NAME
FPS65

ANTENNA FACTOR (dB)
31.5

RANGE (m)
15840

ALTITUDE (m)
1500

RADIUS (m)
15910.66

DATA FILE NAME
HARD DRIVE:FLYBYDATA:FPS65R15840A1500

ESTIMATED E-FIELD LEVEL (PEAK) V/M
92.33

ESTIMATED E-FIELD LEVEL (AVERAGE) V/M
4.35

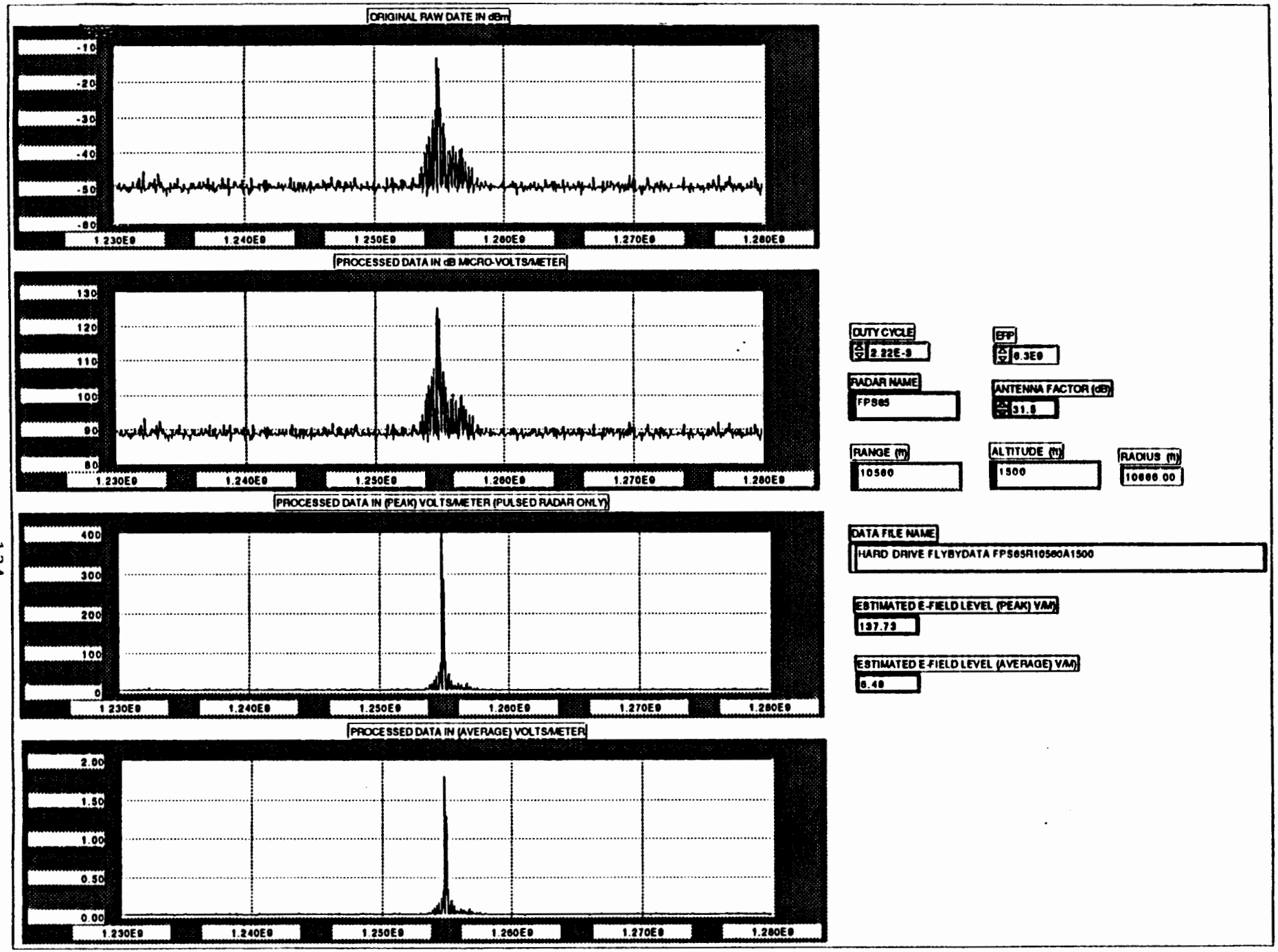
ORIGINAL RAW DATE IN dBm
-10
-20
-30
-40
-50
-60
1.230E9
1.240E9
1.250E9
1.260E9
1.270E9
1.280E9
PROCESSED DATA IN dB MICRO-VOLTS/METER
130
120
110
100
90
80
1.230E9
1.240E9
1.250E9
1.260E9
1.270E9
1.280E9
PROCESSED DATA IN (PEAK) VOLTS/METER (PULSED RADAR ONLY)
400
300
200
100
0
1.230E9
1.240E9
1.250E9
1.260E9
1.270E9
1.280E9
PROCESSED DATA IN (AVERAGE) VOLTS/METER
2.00
1.50
1.00
0.50
0.00
1.230E9
1.240E9
1.250E9
1.260E9
1.270E9
1.280E9
DUTY CYCLE
2.22E-3
EIP
6.3E9
RADAR NAME
FPS65
ANTENNA FACTOR (dB)
31.8
RANGE (ft)
10560
ALTITUDE (ft)
1500
RADIUS (ft)
10666.00
DATA FILE NAME
HARD DRIVE FLYBYDATA FPS65R10560A1500
ESTIMATED E-FIELD LEVEL (PEAK) V/M
137.73
ESTIMATED E-FIELD LEVEL (AVERAGE) V/M
6.49

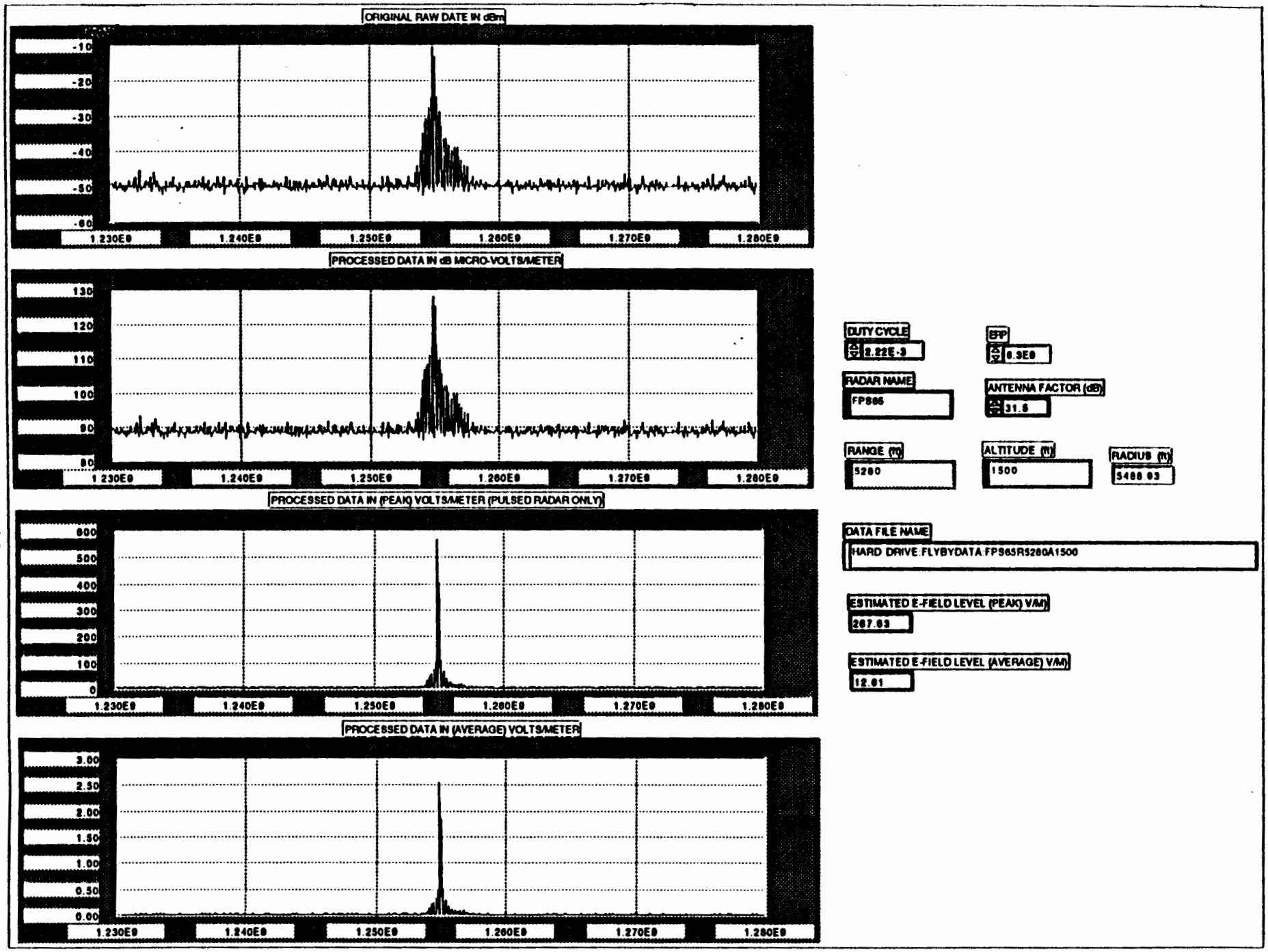
ORIGINAL RAW DATE IN dBm
-10
-20
-30
-40
-50
-60
1.230E9
1.240E9
1.250E9
1.260E9
1.270E9
1.280E9
PROCESSED DATA IN dB MICRO-VOLTS/METER
130
120
110
100
90
80
1.230E9
1.240E9
1.250E9
1.260E9
1.270E9
1.280E9
PROCESSED DATA IN (PEAK) VOLTS/METER (PULSED RADAR ONLY)
600
500
400
300
200
100
0
1.230E9
1.240E9
1.250E9
1.260E9
1.270E9
1.280E9
PROCESSED DATA IN (AVERAGE) VOLTS/METER
3.00
2.50
2.00
1.50
1.00
0.50
0.00
1.230E9
1.240E9
1.250E9
1.260E9
1.270E9
1.280E9
DUTY CYCLE
2.22E-3
EIP
6.9E0
RADAR NAME
FPS65
ANTENNA FACTOR (dB)
31.5
RANGE (ft)
5280
ALTITUDE (ft)
1500
RADIUS (ft)
5488.03
DATA FILE NAME
HARD DRIVE:FLYBYDATA:FPS65R5280A1500
ESTIMATED E-FIELD LEVEL (PEAK) V/M)
267.03
ESTIMATED E-FIELD LEVEL (AVERAGE) V/M)
12.01

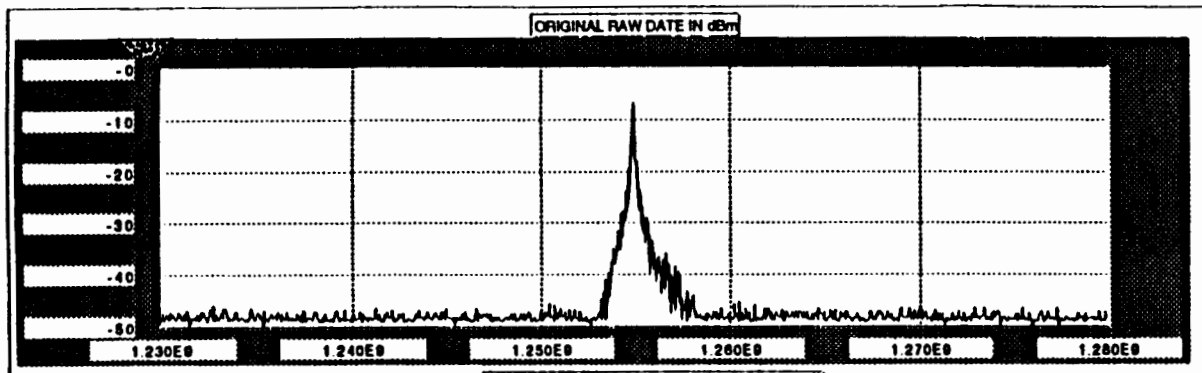

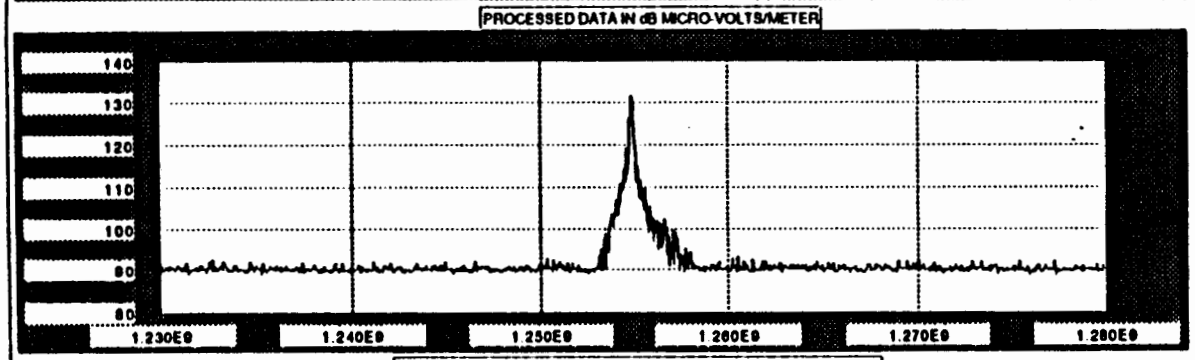

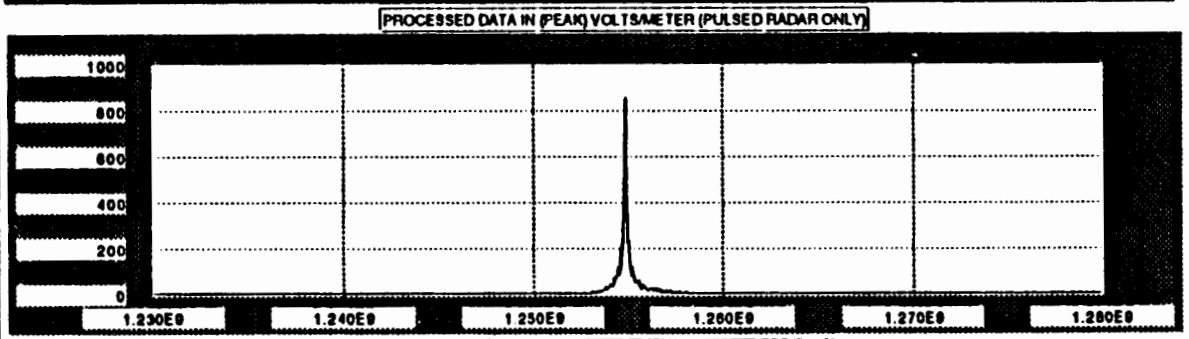

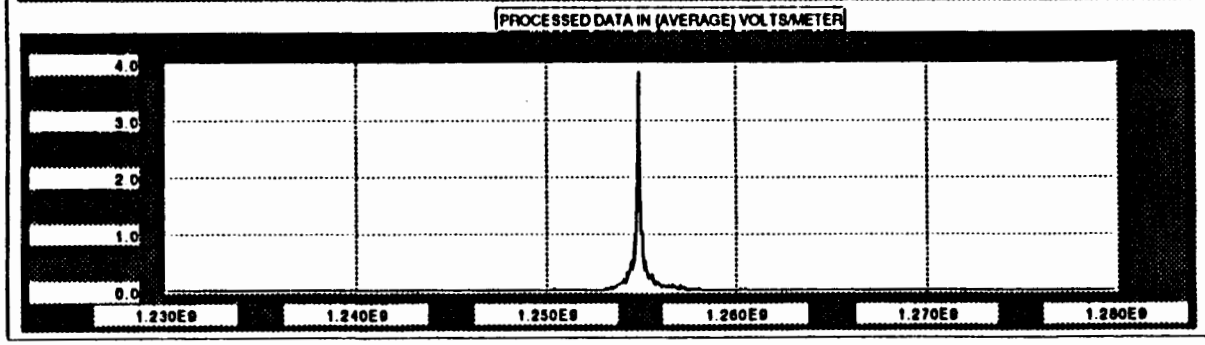

DUTY CYCLE
2.22E-3

EIP
6.3E0

RADAR NAME
FPS65

ANTENNA FACTOR (dB)
31.8

RANGE (ft)
5280

ALTITUDE (ft)
1250

RADIUS (ft)
5425.95

DATA FILE NAME
HARD DRIVE:FLYBYDATA:FPS65R5280A1250

ESTIMATED E-FIELD LEVEL (PEAK) V/M
270.74

ESTIMATED E-FIELD LEVEL (AVERAGE) V/M
12.78

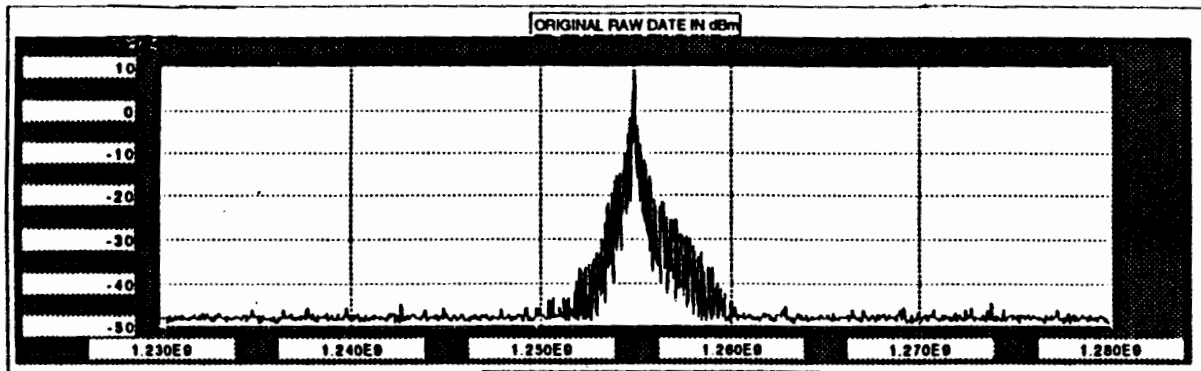

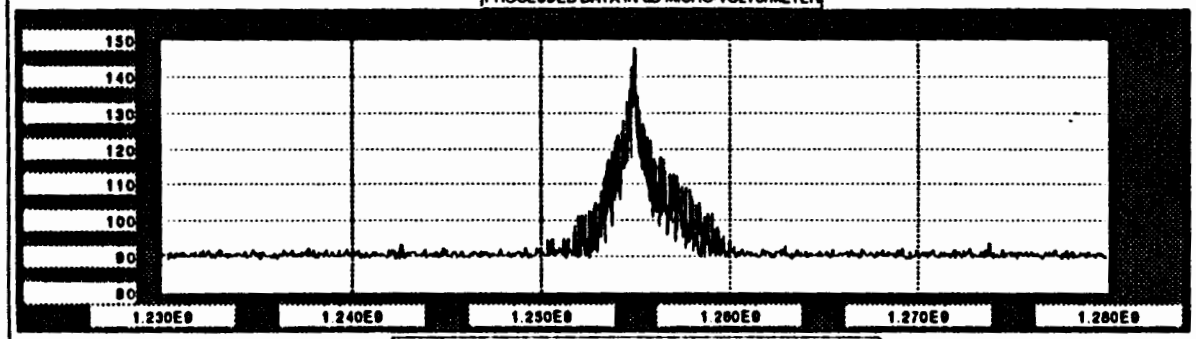

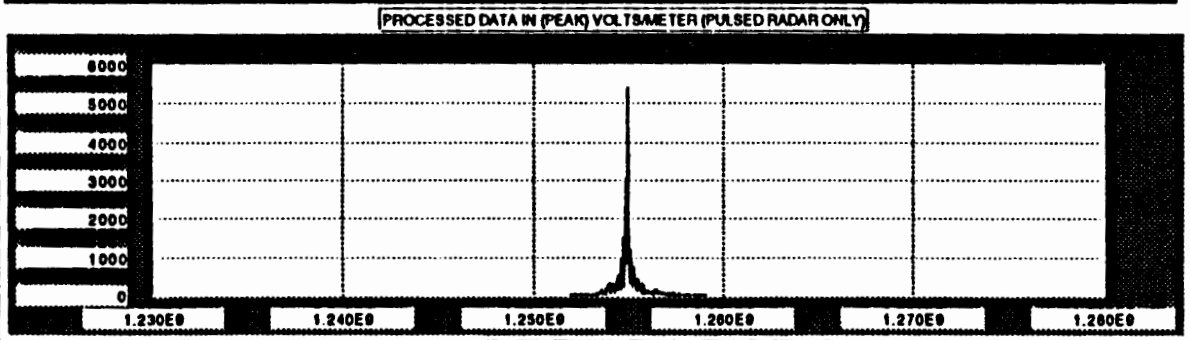

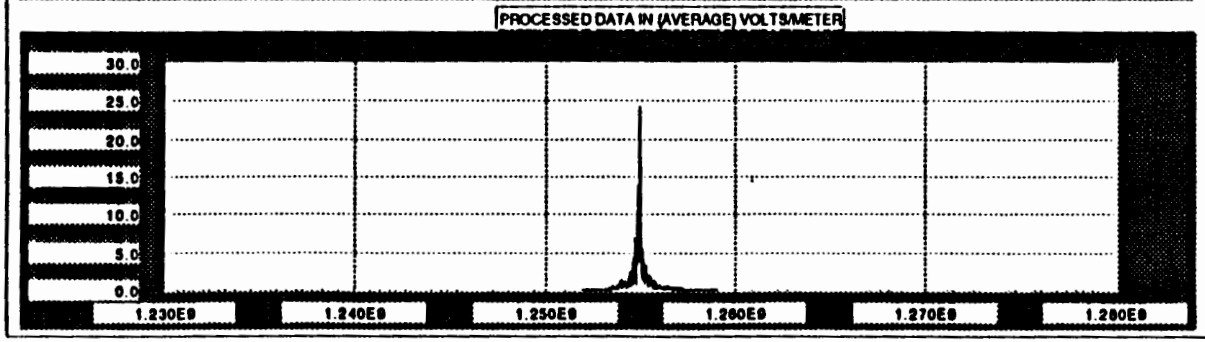

DUTY CYCLE: 2.22E-3

EIP: 6.3E9

RADAR NAME: FP865

ANTENNA FACTOR (dB): 31.5

RANGE (m): 686

ALTITUDE (m): 250

RADIUS (m): 730.13

DATA FILE NAME: HARD DRIVE:FLYBYDATA FP865R686A250

ESTIMATED E-FIELD LEVEL (PEAK) V/M: 2011.97

ESTIMATED E-FIELD LEVEL (AVERAGE) V/M: 94.80

SECTION 3-5
OTHB PHASE II DATA PLOTS

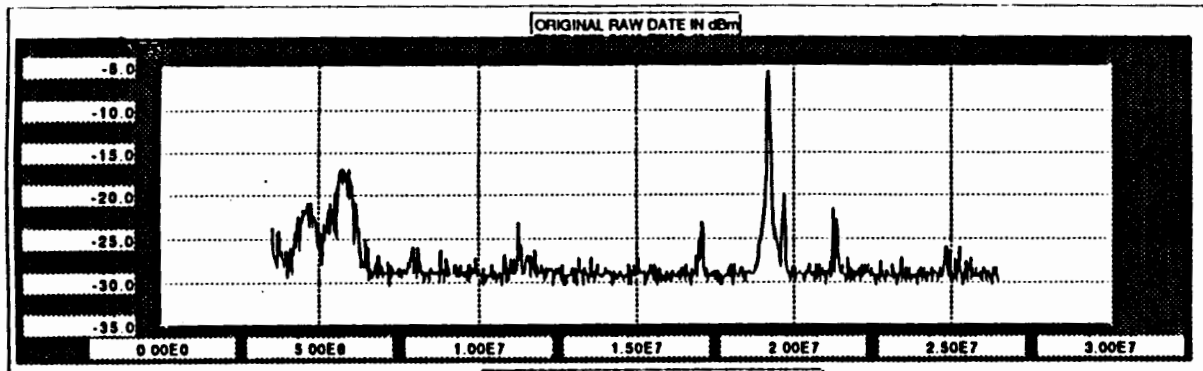

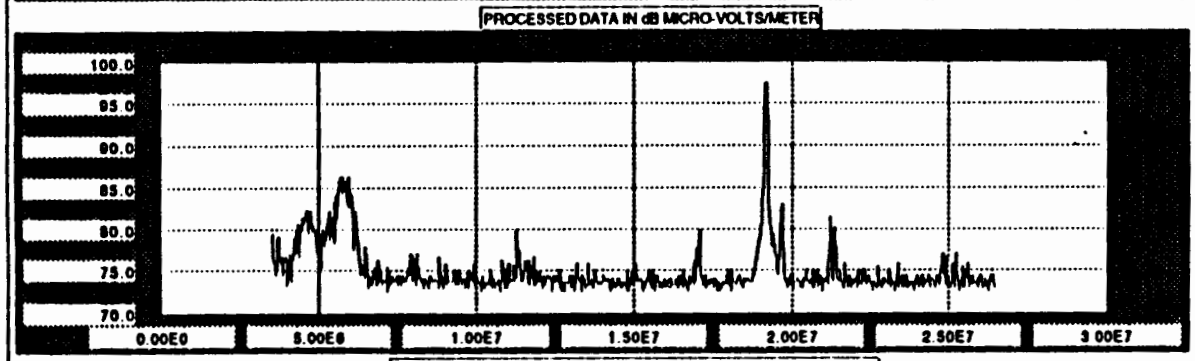

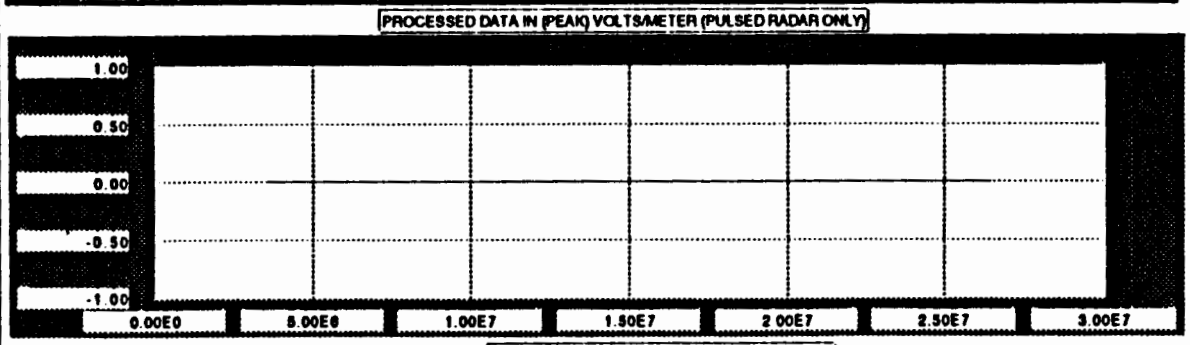

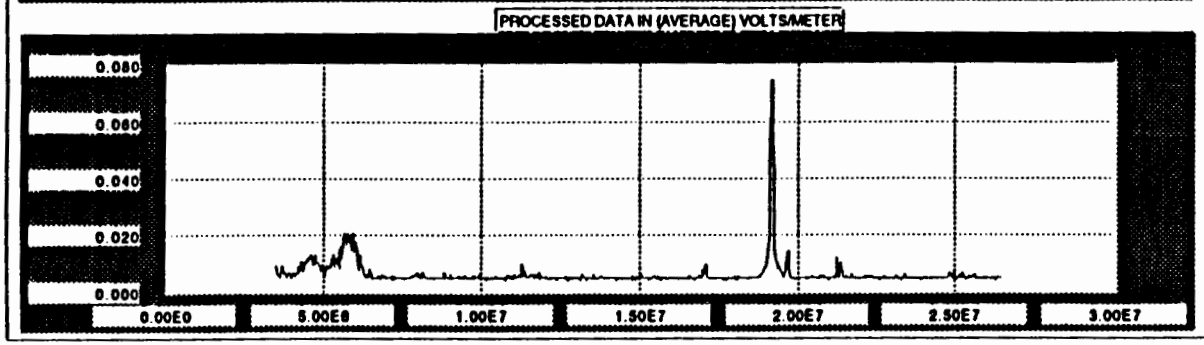

DUTY CYCLE: 0

ERP: 231E3

RADAR NAME: OTHB

ANTENNA FACTOR (dB): -4

RANGE (m): 0

ALTITUDE (m): TOP-1

RADIUS (m): 0.00

DATA FILE NAME: HARD DRIVE:FLYBYDATA OTHBR0ATOP-1

ESTIMATED E-FIELD LEVEL (PEAK) V/M: Inf

ESTIMATED E-FIELD LEVEL (AVERAGE) V/M: NaN

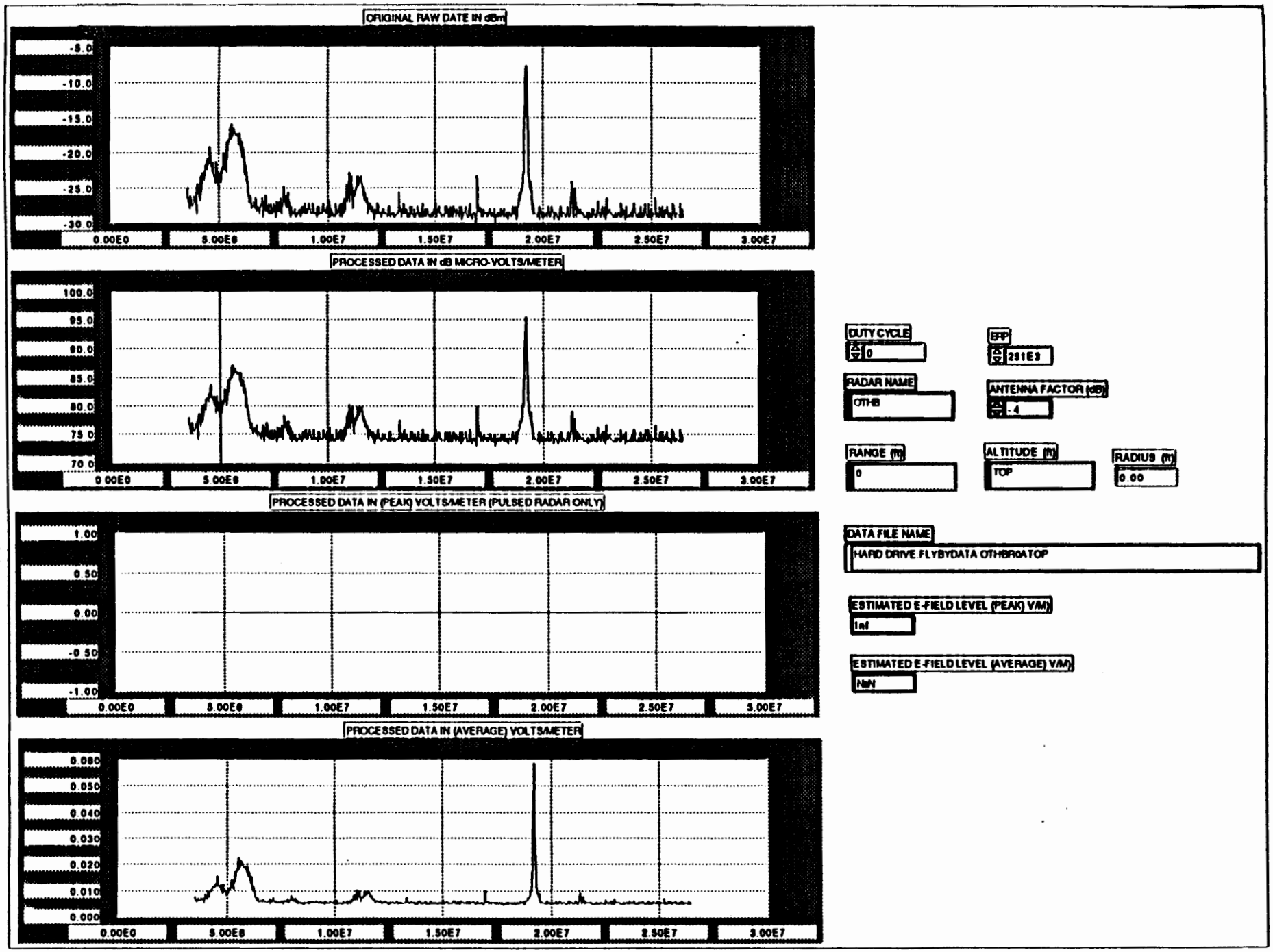
ORIGINAL RAW DATE IN dBm
-5.0
-10.0
-15.0
-20.0
-25.0
-30.0
0.00E0
5.00E6
1.00E7
1.50E7
2.00E7
2.50E7
3.00E7
PROCESSED DATA IN dB MICRO-VOLTS/METER
100.0
95.0
90.0
85.0
80.0
75.0
70.0
0.00E0
5.00E6
1.00E7
1.50E7
2.00E7
2.50E7
3.00E7
PROCESSED DATA IN (PEAK) VOLTS/METER (PULSED RADAR ONLY)
1.00
0.50
0.00
-0.50
-1.00
0.00E0
5.00E6
1.00E7
1.50E7
2.00E7
2.50E7
3.00E7
PROCESSED DATA IN (AVERAGE) VOLTS/METER
0.060
0.050
0.040
0.030
0.020
0.010
0.000
0.00E0
5.00E6
1.00E7
1.50E7
2.00E7
2.50E7
3.00E7
DUTY CYCLE
0
PRF
251E3
RADAR NAME
OTHB
ANTENNA FACTOR (dB)
-4
RANGE (ft)
0
ALTITUDE (ft)
TOP
RADIUS (ft)
0.00
DATA FILE NAME
HARD DRIVE:FLYBYDATA:OTHBRIGATOP
ESTIMATED E-FIELD LEVEL (PEAK) V/M
Inf
ESTIMATED E-FIELD LEVEL (AVERAGE) V/M
NaN

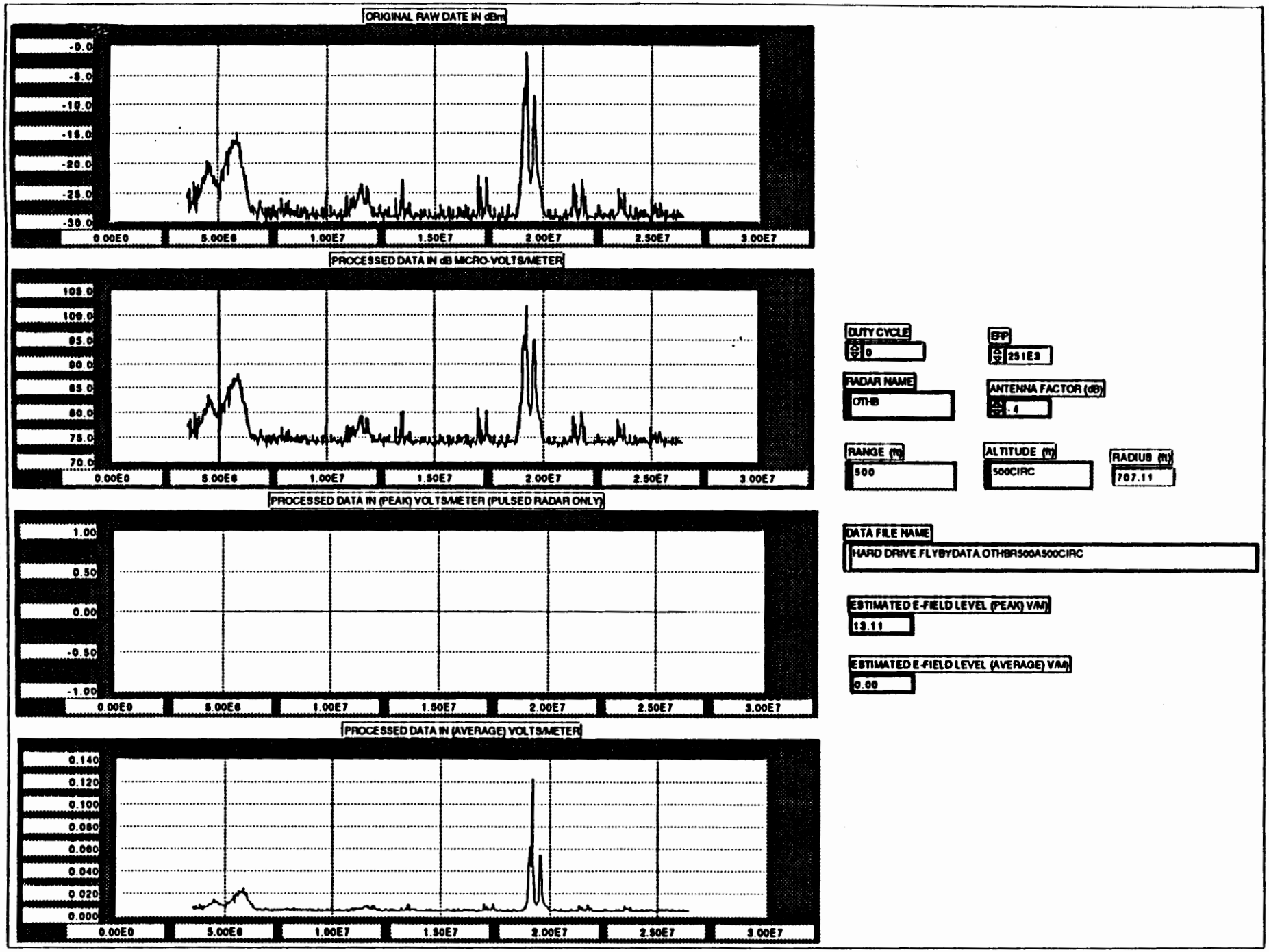
ORIGINAL RAW DATE IN dBm
-0.0
-5.0
-10.0
-15.0
-20.0
-25.0
-30.0
0.00E0
5.00E6
1.00E7
1.50E7
2.00E7
2.50E7
3.00E7
PROCESSED DATA IN dB MICRO-VOLTS/METER
105.0
100.0
95.0
90.0
85.0
80.0
75.0
70.0
0.00E0
5.00E6
1.00E7
1.50E7
2.00E7
2.50E7
3.00E7
PROCESSED DATA IN (PEAK) VOLTS/METER (PULSED RADAR ONLY)
1.00
0.50
0.00
-0.50
-1.00
0.00E0
5.00E6
1.00E7
1.50E7
2.00E7
2.50E7
3.00E7
PROCESSED DATA IN (AVERAGE) VOLTS/METER
0.140
0.120
0.100
0.080
0.060
0.040
0.020
0.000
0.00E0
5.00E6
1.00E7
1.50E7
2.00E7
2.50E7
3.00E7
DUTY CYCLE
0
ERP
251E3
RADAR NAME
OTHB
ANTENNA FACTOR (dB)
.4
RANGE (ft)
500
ALTITUDE (ft)
500CIRC
RADIUS (ft)
707.11
DATA FILE NAME
HARD DRIVE FLYBYDATA OTHBR500A500CIRC
ESTIMATED E-FIELD LEVEL (PEAK) V/M
13.11
ESTIMATED E-FIELD LEVEL (AVERAGE) V/M
0.00

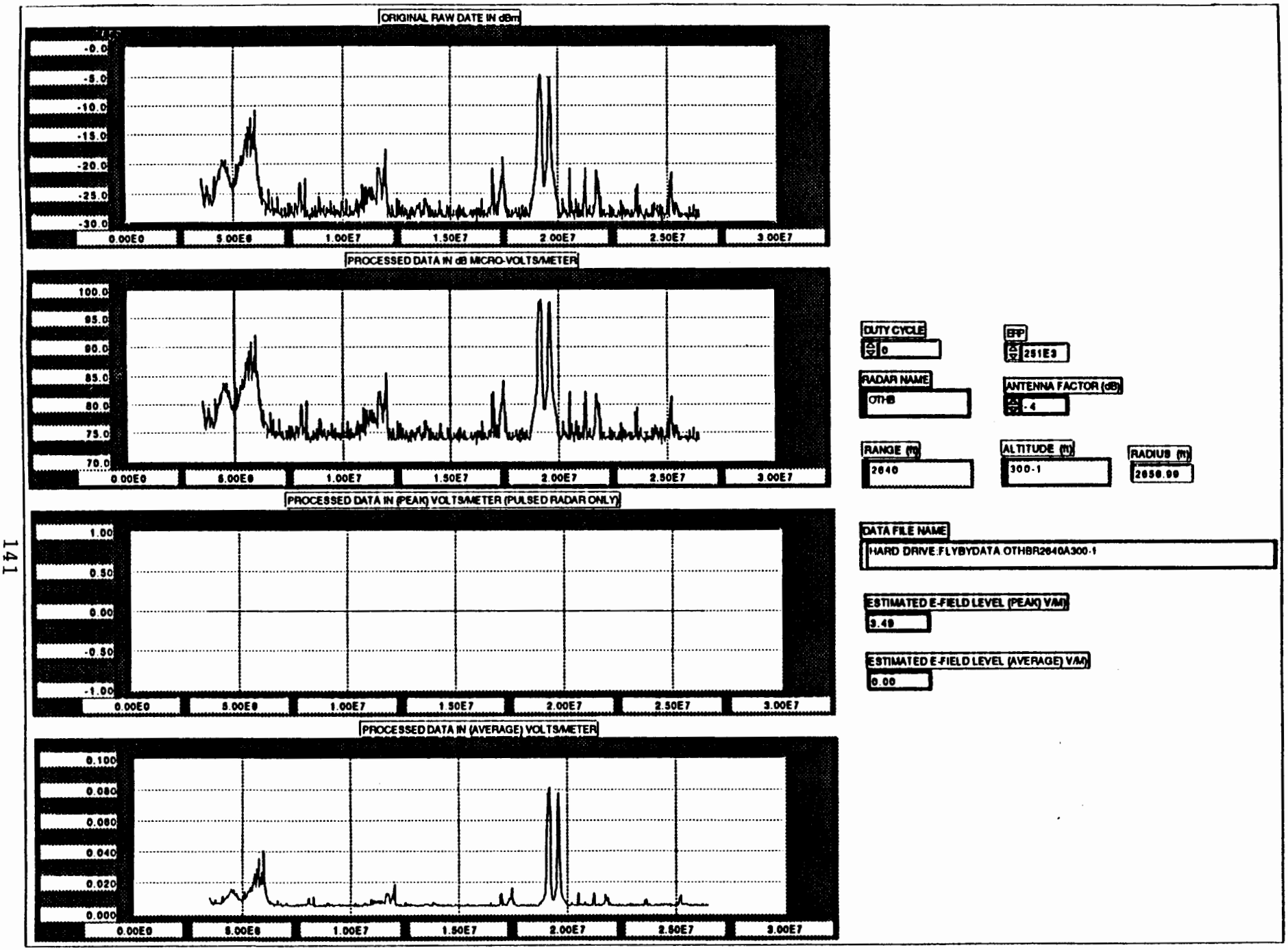
ORIGINAL RAW DATE IN dBm
-0.0
-5.0
-10.0
-15.0
-20.0
-25.0
-30.0
0.00E0
5.00E6
1.00E7
1.50E7
2.00E7
2.50E7
3.00E7
PROCESSED DATA IN dB MICRO-VOLTS/METER
100.0
95.0
90.0
85.0
80.0
75.0
70.0
0.00E0
5.00E6
1.00E7
1.50E7
2.00E7
2.50E7
3.00E7
PROCESSED DATA IN (PEAK) VOLTS/METER (PULSED RADAR ONLY)
1.00
0.50
0.00
-0.50
-1.00
0.00E0
5.00E6
1.00E7
1.50E7
2.00E7
2.50E7
3.00E7
PROCESSED DATA IN (AVERAGE) VOLTS/METER
0.100
0.080
0.060
0.040
0.020
0.000
0.00E0
5.00E6
1.00E7
1.50E7
2.00E7
2.50E7
3.00E7
DUTY CYCLE
0
ERP
251E3
RADAR NAME
OTHB
ANTENNA FACTOR (dB)
-4
RANGE (ft)
2640
ALTITUDE (ft)
300-1
RADIUS (ft)
2650.99
DATA FILE NAME
HARD DRIVE:FLYBYDATA OTHBR2640A300-1
ESTIMATED E-FIELD LEVEL (PEAK) V/M)
3.49
ESTIMATED E-FIELD LEVEL (AVERAGE) V/M)
0.00

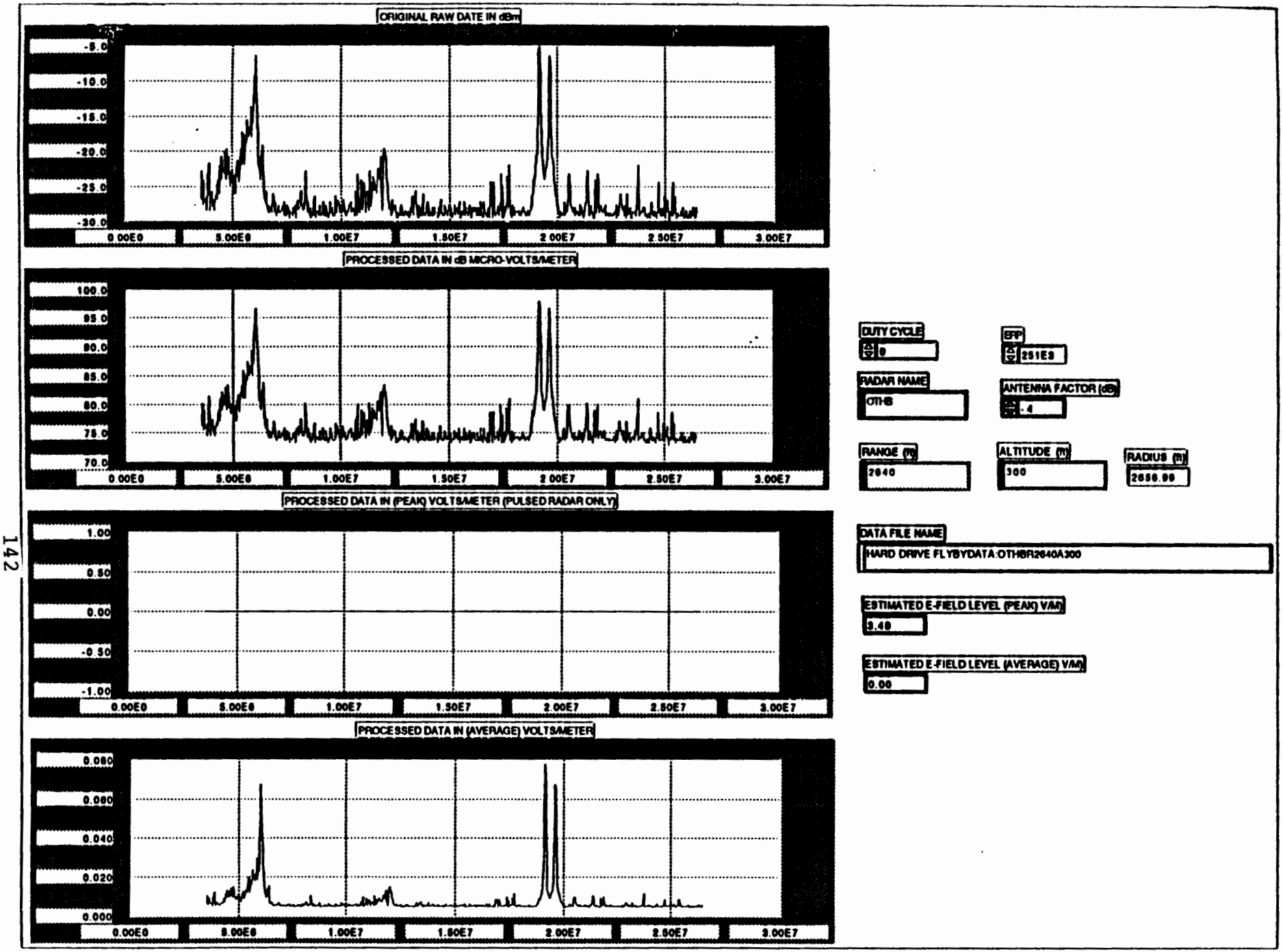
ORIGINAL RAW DATE IN dBm
-5.0
-10.0
-15.0
-20.0
-25.0
-30.0
0.00E0
5.00E6
1.00E7
1.50E7
2.00E7
2.50E7
3.00E7
PROCESSED DATA IN dB MICRO-VOLTS/METER
100.0
95.0
90.0
85.0
80.0
75.0
70.0
PROCESSED DATA IN (PEAK) VOLTS/METER (PULSED RADAR ONLY)
1.00
0.50
0.00
-0.50
-1.00
PROCESSED DATA IN (AVERAGE) VOLTS/METER
0.080
0.060
0.040
0.020
0.000
DUTY CYCLE
0
ERP
251E3
RADAR NAME
OTHB
ANTENNA FACTOR (dB)
.4
RANGE (ft)
2640
ALTITUDE (ft)
300
RADIUS (ft)
2656.99
DATA FILE NAME
HARD DRIVE FLYBYDATA:OTHBR2640A300
ESTIMATED E-FIELD LEVEL (PEAK) V/M
3.40
ESTIMATED E-FIELD LEVEL (AVERAGE) V/M
0.06

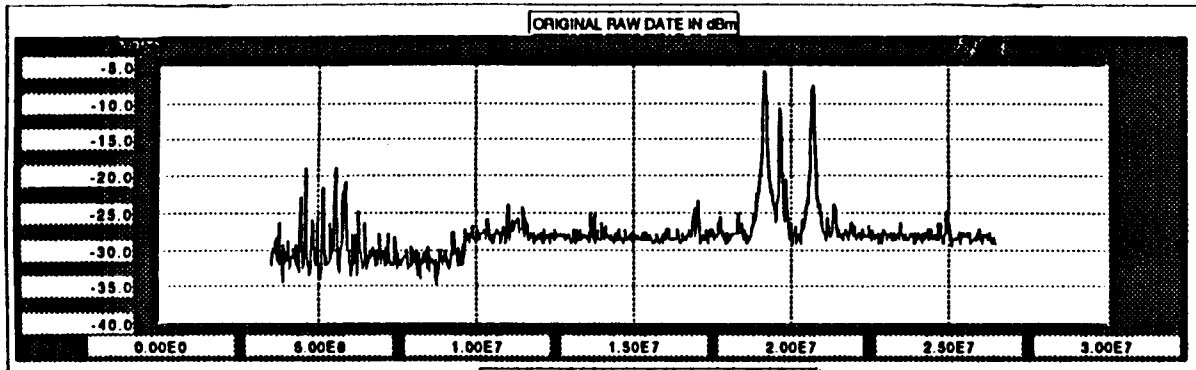

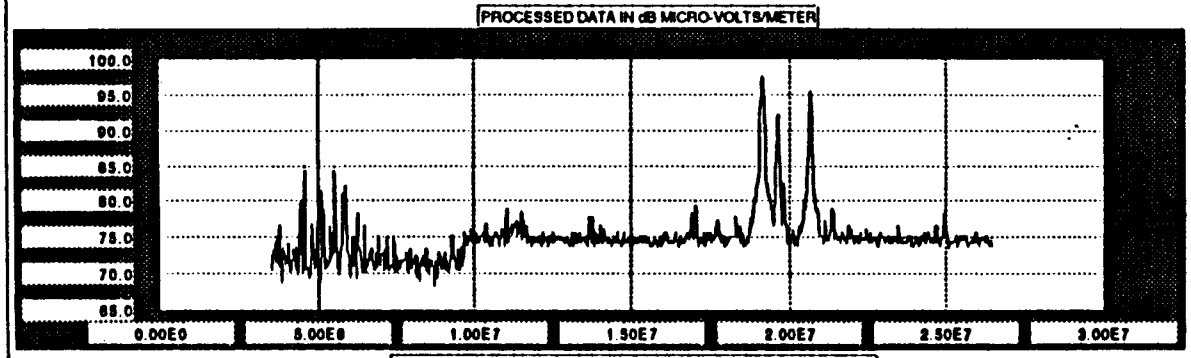

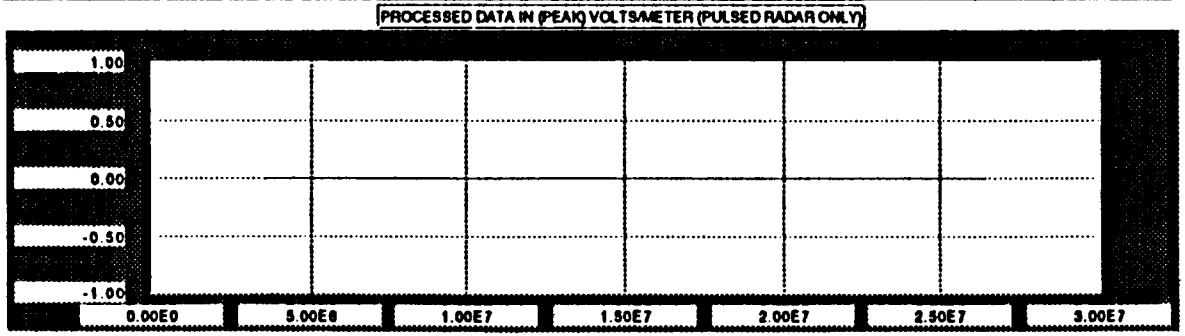

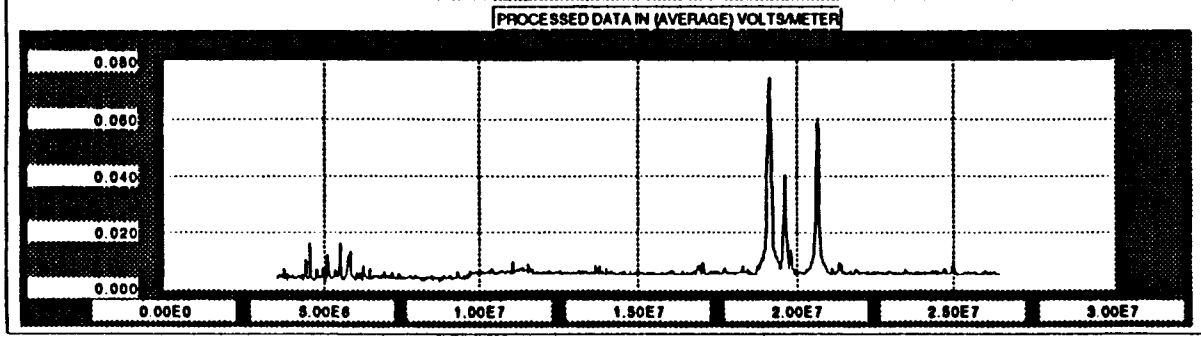

DUTY CYCLE: 0

ERP: 251E3

RADAR NAME: OTHB

ANTENNA FACTOR (dB): -4

RANGE (ft): 5280

ALTITUDE (ft): 750-1

RADIUS (ft): 5333.00

DATA FILE NAME: HARD DRIVE:FLYBYDATA:OTHBR5280A750-1

ESTIMATED E-FIELD LEVEL (PEAK) V/M: 1.74

ESTIMATED E-FIELD LEVEL (AVERAGE) V/M: 0.00

SECTION 3-6
HHC DATA PLOTS

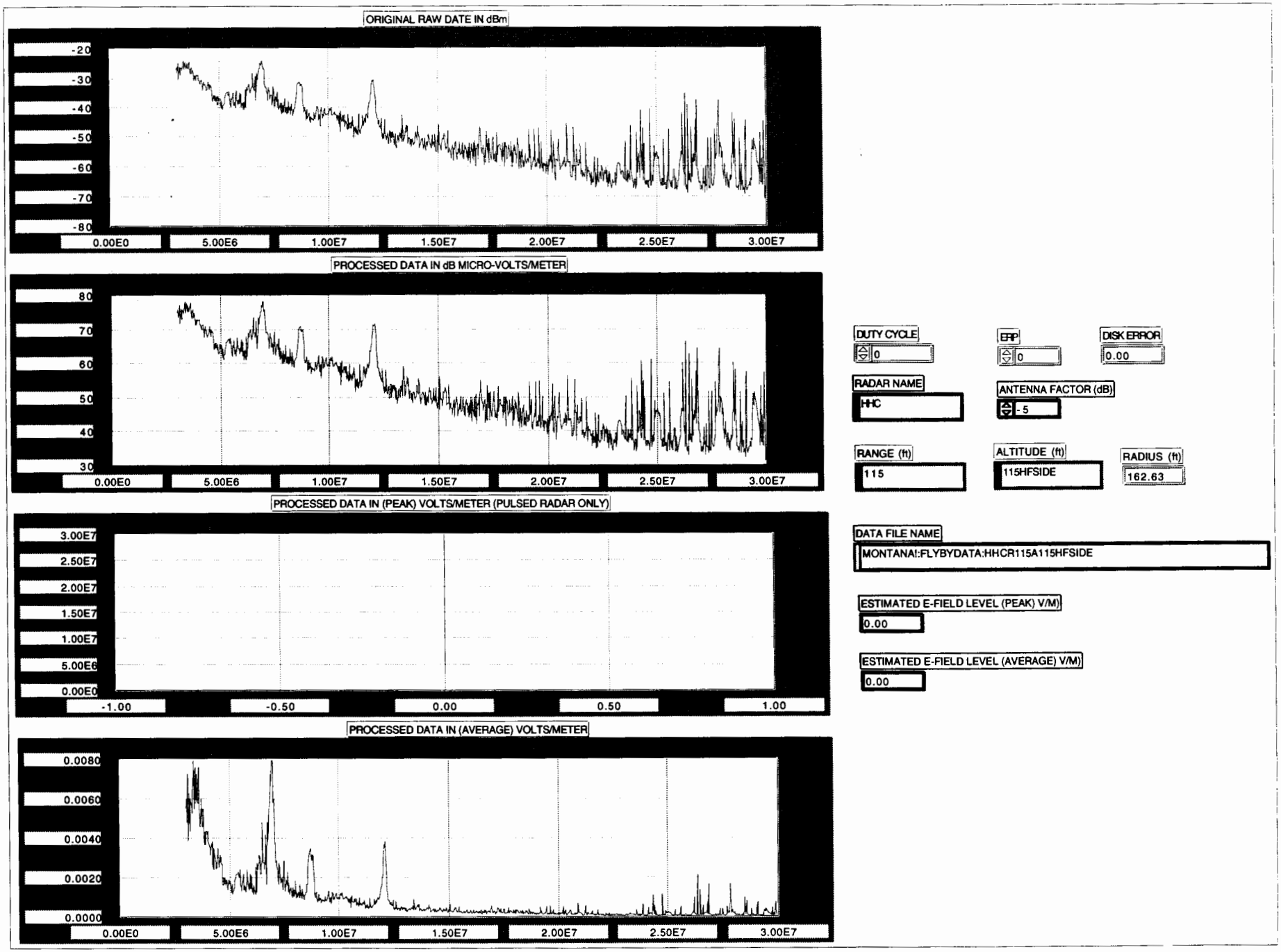
ORIGINAL RAW DATE IN dBm
-20
-30
-40
-50
-60
-70
-80
0.00E0
5.00E6
1.00E7
1.50E7
2.00E7
2.50E7
3.00E7
PROCESSED DATA IN dB MICRO-VOLTS/METER
80
70
60
50
40
30
0.00E0
5.00E6
1.00E7
1.50E7
2.00E7
2.50E7
3.00E7
PROCESSED DATA IN (PEAK) VOLTS/METER (PULSED RADAR ONLY)
3.00E7
2.50E7
2.00E7
1.50E7
1.00E7
5.00E6
0.00E0
-1.00
-0.50
0.00
0.50
1.00
PROCESSED DATA IN (AVERAGE) VOLTS/METER
0.0080
0.0060
0.0040
0.0020
0.0000
0.00E0
5.00E6
1.00E7
1.50E7
2.00E7
2.50E7
3.00E7
DUTY CYCLE
0
ERP
0
DISK ERROR
0.00
RADAR NAME
HHC
ANTENNA FACTOR (dB)
-5
RANGE (ft)
115
ALTITUDE (ft)
115HFSIDE
RADIUS (ft)
162.63
DATA FILE NAME
MONTANA!:FLYBYDATA:HHCR115A115HFSIDE
ESTIMATED E-FIELD LEVEL (PEAK) V/M)
0.00
ESTIMATED E-FIELD LEVEL (AVERAGE) V/M)
0.00

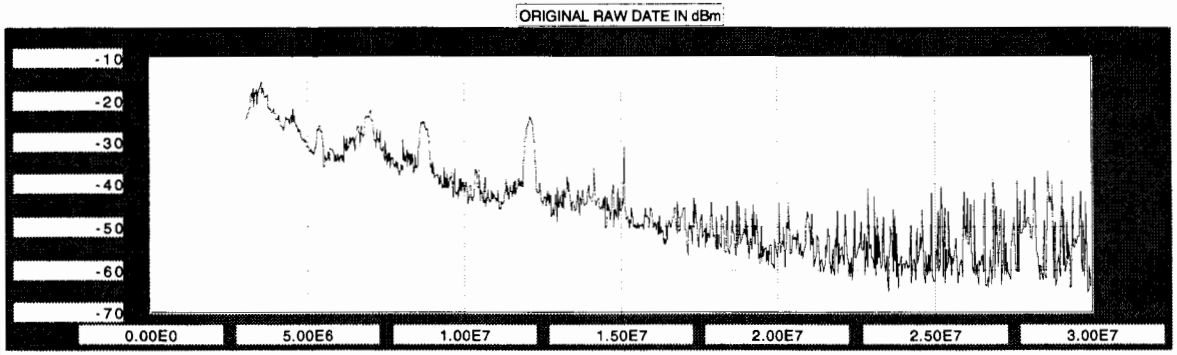

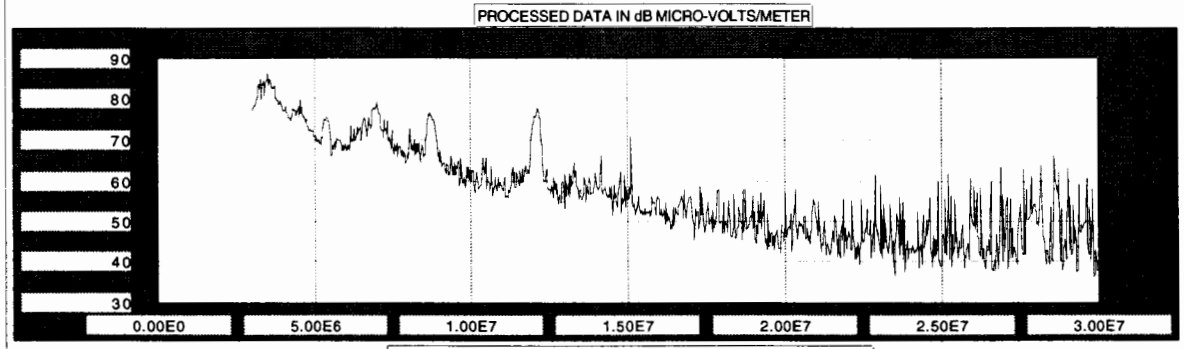

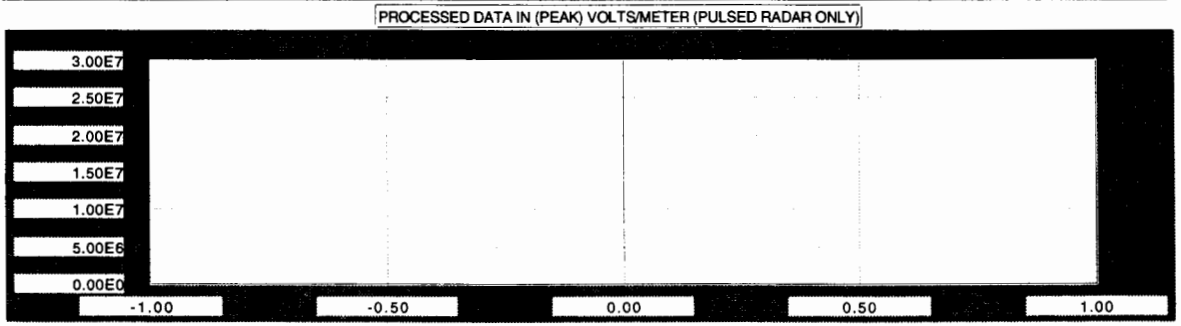

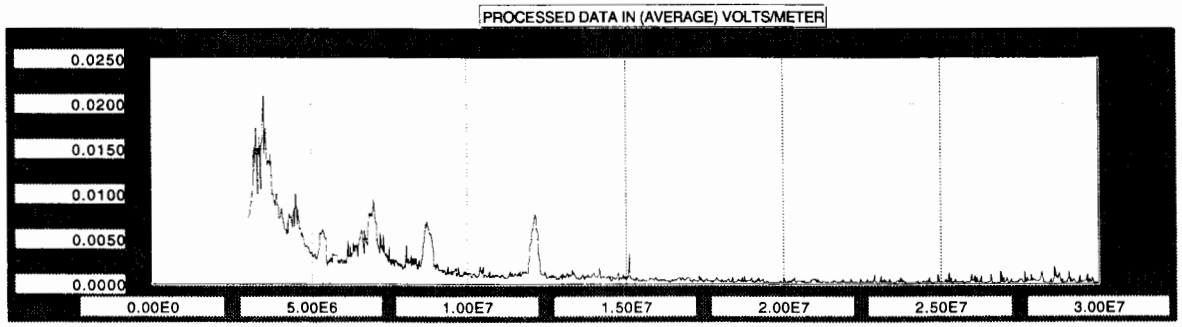

DUTY CYCLE: 0

ERP: 0

DISK ERROR: 0.00

RADAR NAME: HHC

ANTENNA FACTOR (dB): -5

RANGE (ft): 115

ALTITUDE (ft): 115HFFRONT

RADIUS (ft): 162.63

DATA FILE NAME: MONTANA!:FLYBYDATA:HHCR115A115HFFRONT

ESTIMATED E-FIELD LEVEL (PEAK) V/M): 0.00

ESTIMATED E-FIELD LEVEL (AVERAGE) V/M): 0.00

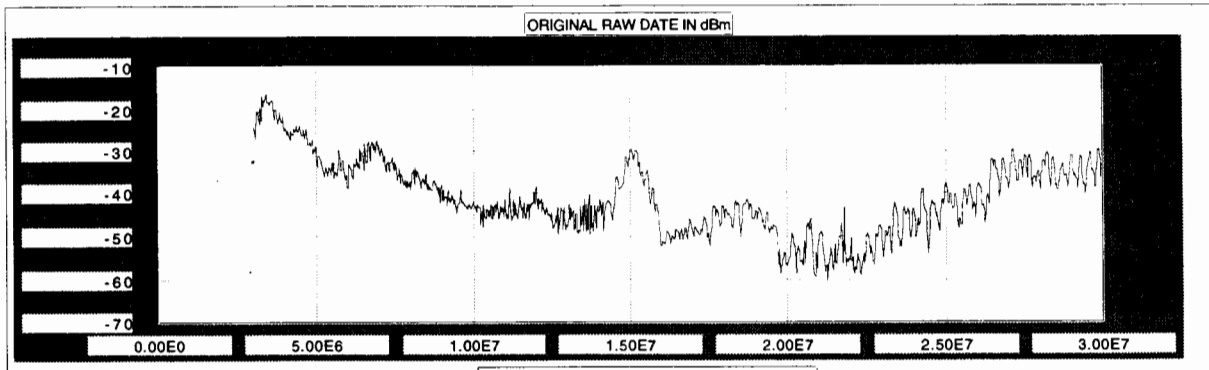

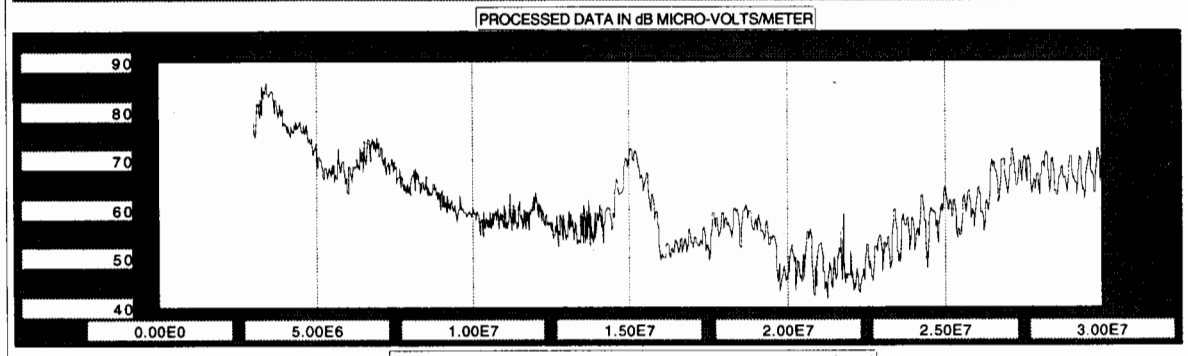

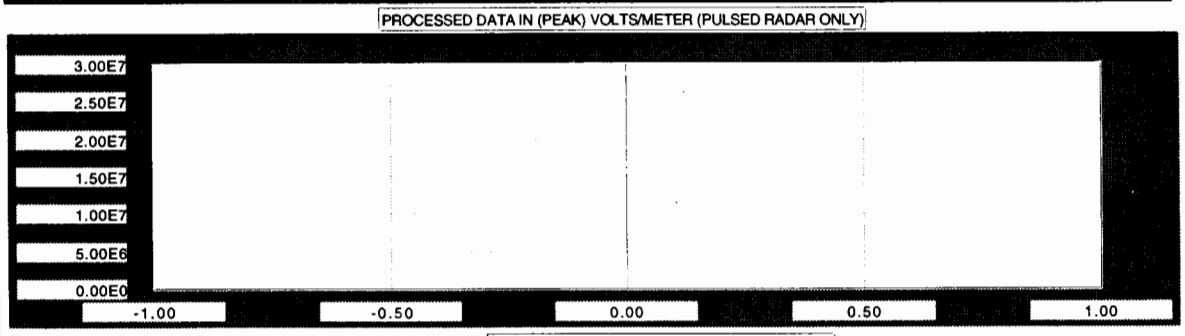

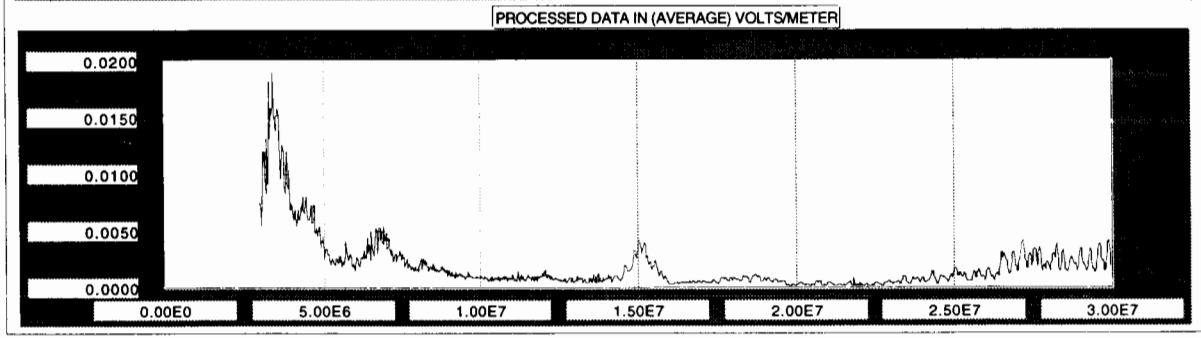

DUTY CYCLE: 0

ERP: 0

DISK ERROR: 0.00

RADAR NAME: HHC

ANTENNA FACTOR (dB): -5

RANGE (ft): 243

ALTITUDE (ft): 243HFSIDE

RADIUS (ft): 343.65

DATA FILE NAME: MONTANA:FLYBYDATA:HHCR243A243HFSIDE

ESTIMATED E-FIELD LEVEL (PEAK) V/M): 0.00

ESTIMATED E-FIELD LEVEL (AVERAGE) V/M): 0.00

ORIGINAL RAW DATE IN dBm

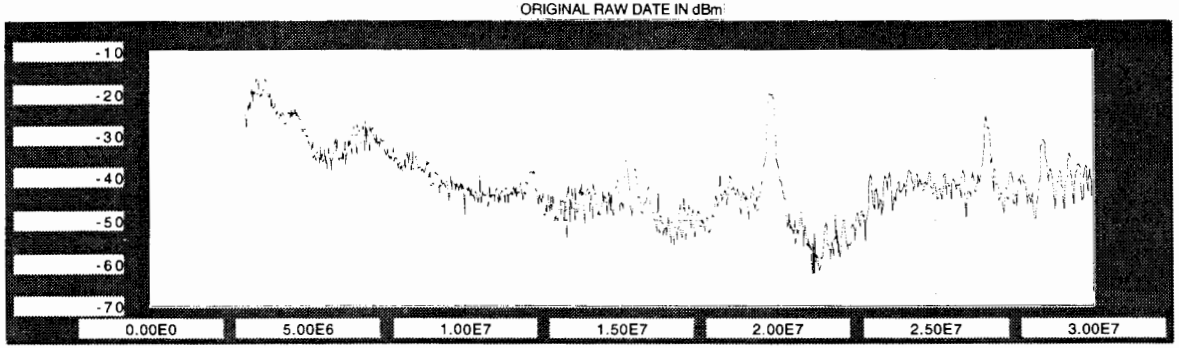

PROCESSED DATA IN dB MICRO-VOLTS/METER

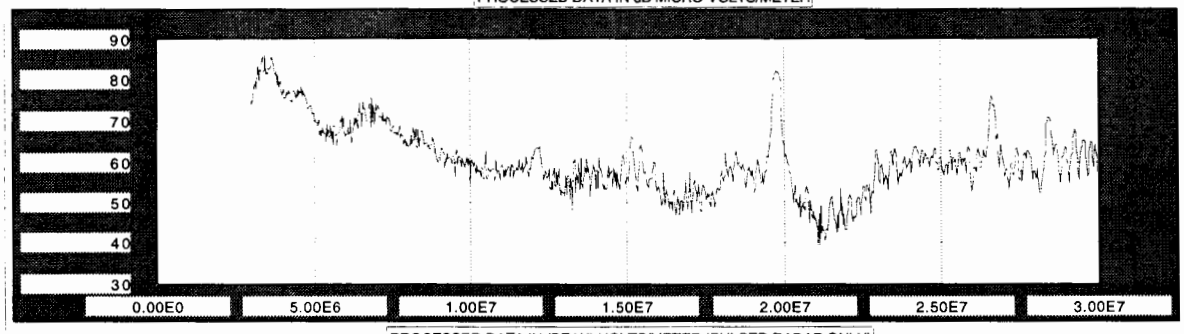

PROCESSED DATA IN (PEAK) VOLTS/METER (PULSED RADAR ONLY)

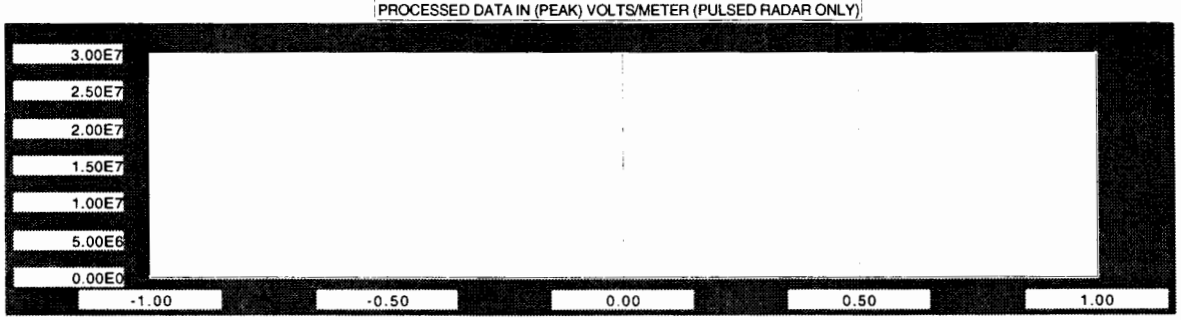

PROCESSED DATA IN (AVERAGE) VOLTS/METER

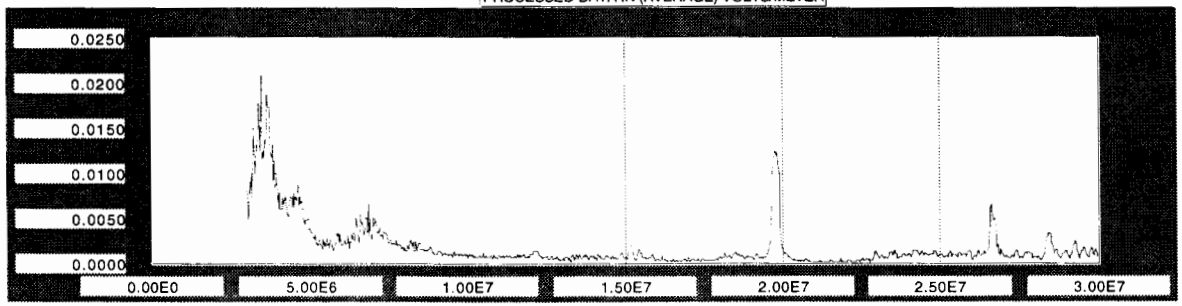

DUTY CYCLE: 0

ERP: 0

DISK ERROR: 0.00

RADAR NAME: HHC

ANTENNA FACTOR (dB): 5

RANGE (ft): 243

ALTITUDE (ft): 243HFFRONT

RADIUS (ft): 343.65

DATA FILE NAME: MONTANA!:FLYBYDATA:HHCR243A243HFFRONT

ESTIMATED E-FIELD LEVEL (PEAK) V/M): 0.00

ESTIMATED E-FIELD LEVEL (AVERAGE) V/M): 0.00

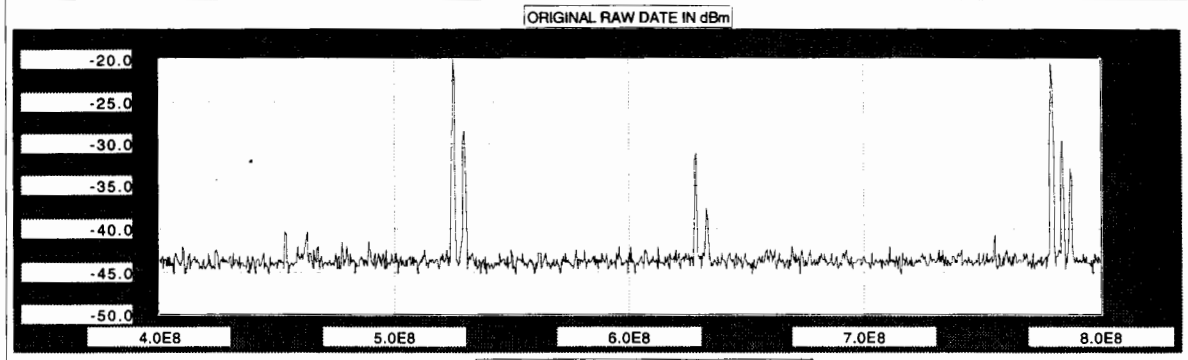

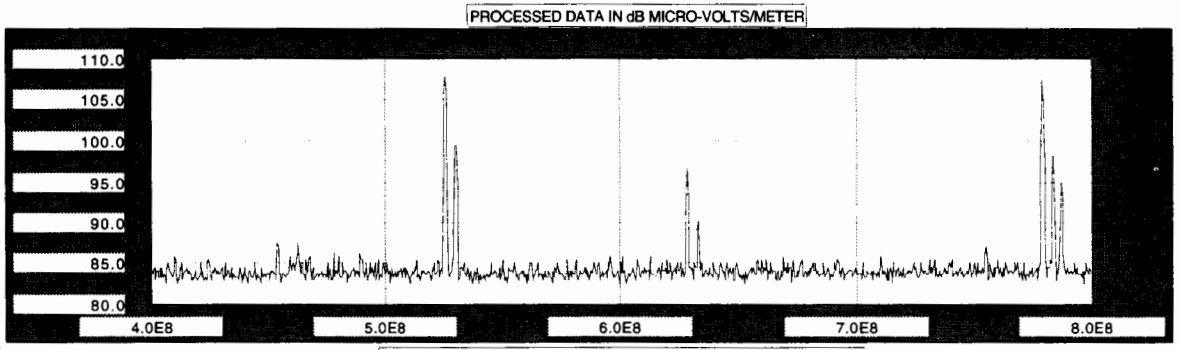

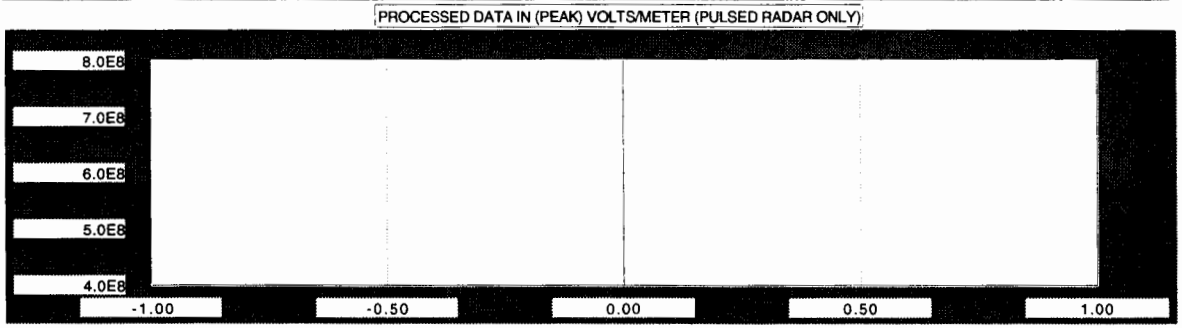

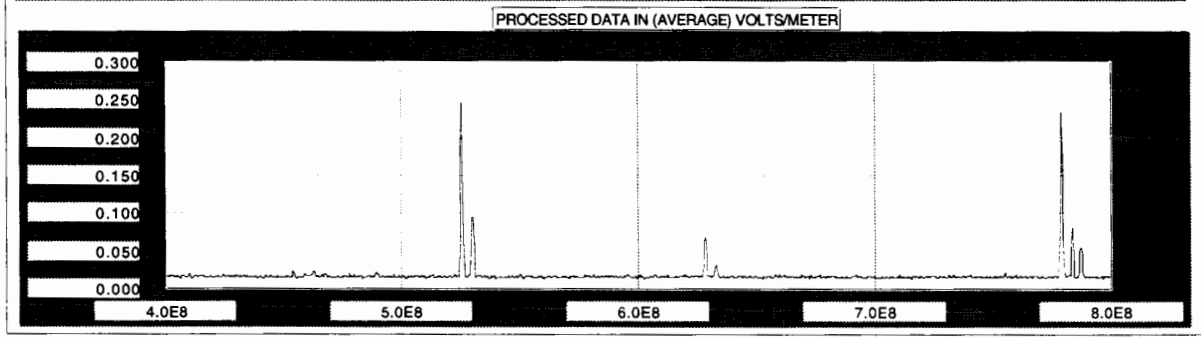

DUTY CYCLE: 0

ERP: 0

DISK ERROR: 0.00

RADAR NAME: HHC

ANTENNA FACTOR (dB): 20.8

RANGE (ft): 115

ALTITUDE (ft): 115PPSIDE

RADIUS (ft): 162.63

DATA FILE NAME: MONTANA!:FLYBYDATA:HHCR115A115PPSIDE

ESTIMATED E-FIELD LEVEL (PEAK) V/M: 0.00

ESTIMATED E-FIELD LEVEL (AVERAGE) V/M: 0.00

ORIGINAL RAW DATE IN dBm

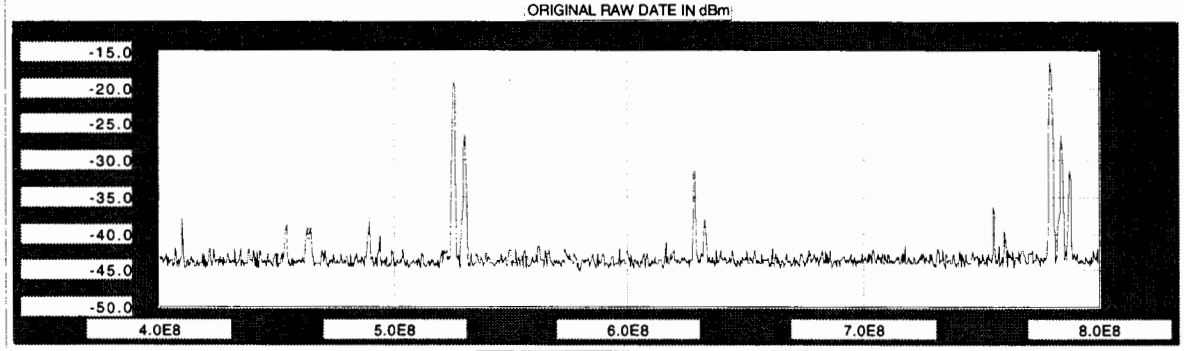

PROCESSED DATA IN dB MICRO-VOLTS/METER

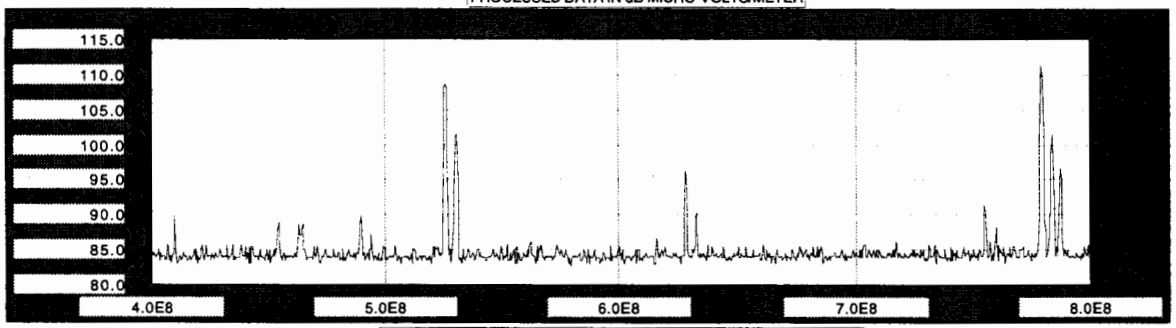

PROCESSED DATA IN (PEAK) VOLTS/METER (PULSED RADAR ONLY)

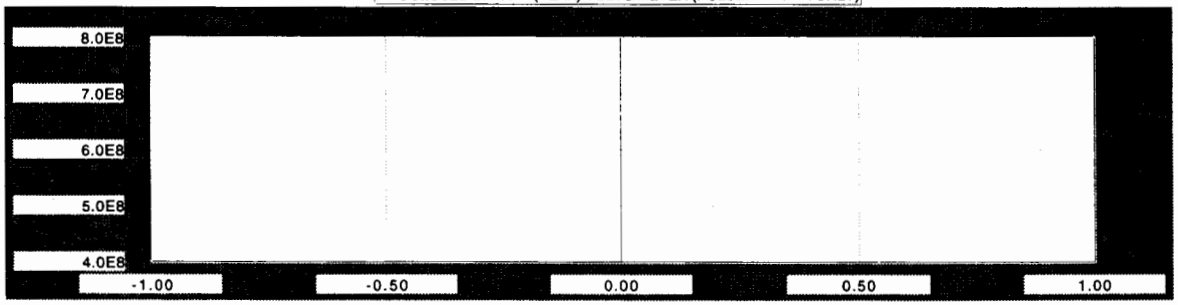

PROCESSED DATA IN (AVERAGE) VOLTS/METER

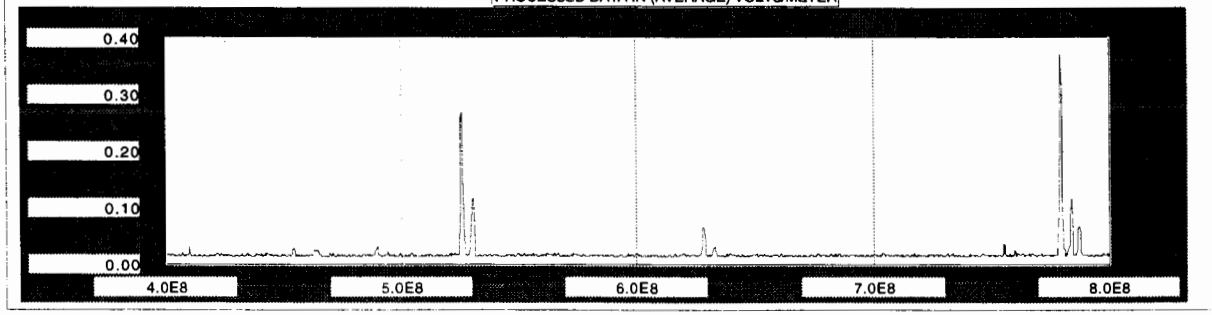

DUTY CYCLE: 0

ERP: 0

DISK ERROR: 0.00

RADAR NAME: HHC

ANTENNA FACTOR (dB): 20.8

RANGE (ft): 115

ALTITUDE (ft): 115PPFRONT

RADIUS (ft): 162.63

DATA FILE NAME: MONTANA!:FLYBYDATA:HHCR115A115PPFRONT

ESTIMATED E-FIELD LEVEL (PEAK) V/M): 0.00

ESTIMATED E-FIELD LEVEL (AVERAGE) V/M): 0.00

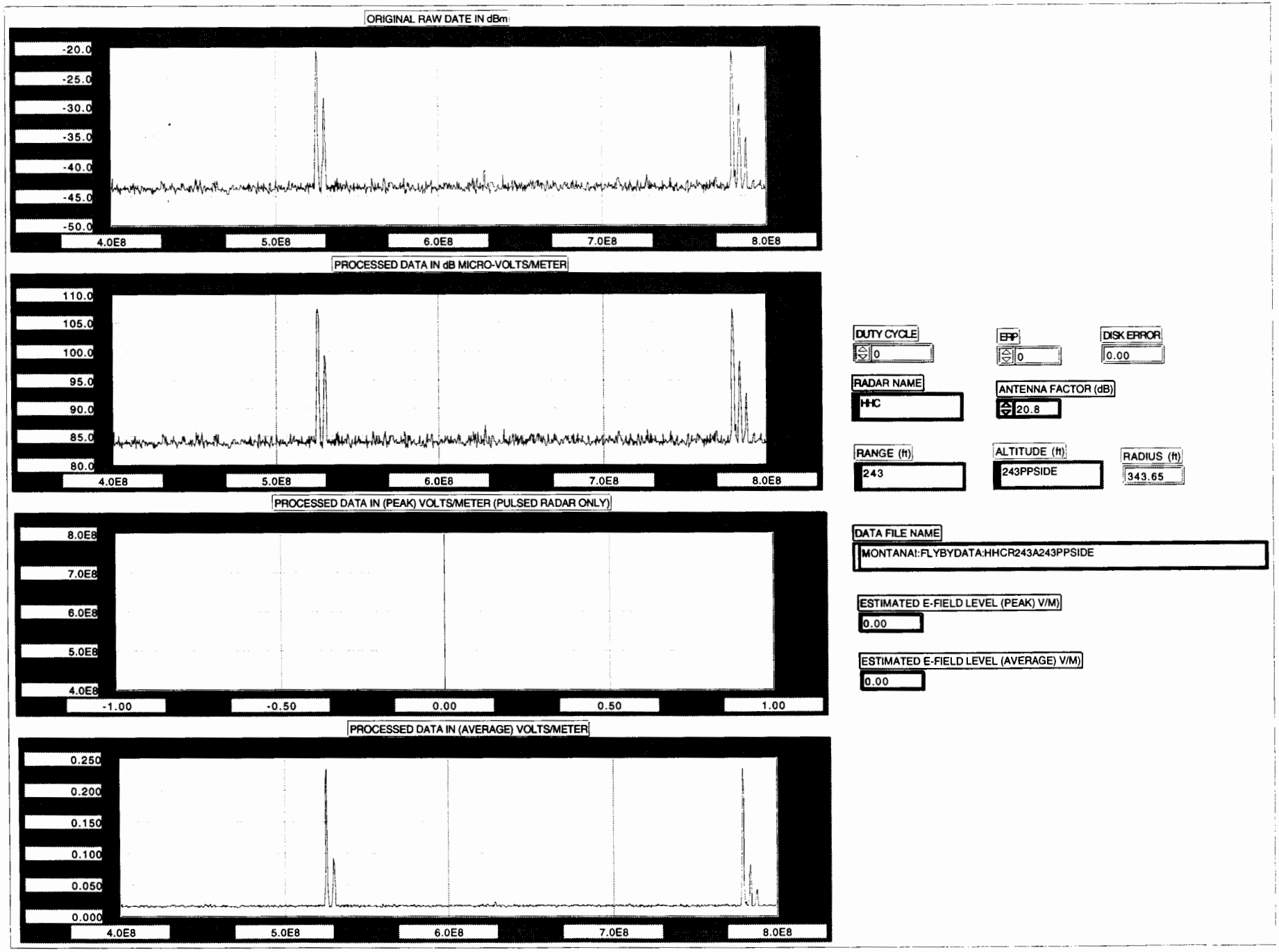
ORIGINAL RAW DATE IN dBm
-20.0
-25.0
-30.0
-35.0
-40.0
-45.0
-50.0
4.0E8
5.0E8
6.0E8
7.0E8
8.0E8
PROCESSED DATA IN dB MICRO-VOLTS/METER
110.0
105.0
100.0
95.0
90.0
85.0
80.0
4.0E8
5.0E8
6.0E8
7.0E8
8.0E8
PROCESSED DATA IN (PEAK) VOLTS/METER (PULSED RADAR ONLY)
8.0E8
7.0E8
6.0E8
5.0E8
4.0E8
-1.00
-0.50
0.00
0.50
1.00
PROCESSED DATA IN (AVERAGE) VOLTS/METER
0.250
0.200
0.150
0.100
0.050
0.000
4.0E8
5.0E8
6.0E8
7.0E8
8.0E8
DUTY CYCLE
0
ERP
0
DISK ERROR
0.00
RADAR NAME
HHC
ANTENNA FACTOR (dB)
20.8
RANGE (ft)
243
ALTITUDE (ft)
243PPSIDE
RADIUS (ft)
343.65
DATA FILE NAME
MONTANA1:FLYBYDATA:HHCR243A243PPSIDE
ESTIMATED E-FIELD LEVEL (PEAK) V/M)
0.00
ESTIMATED E-FIELD LEVEL (AVERAGE) V/M)
0.00

ORIGINAL RAW DATE IN dBm

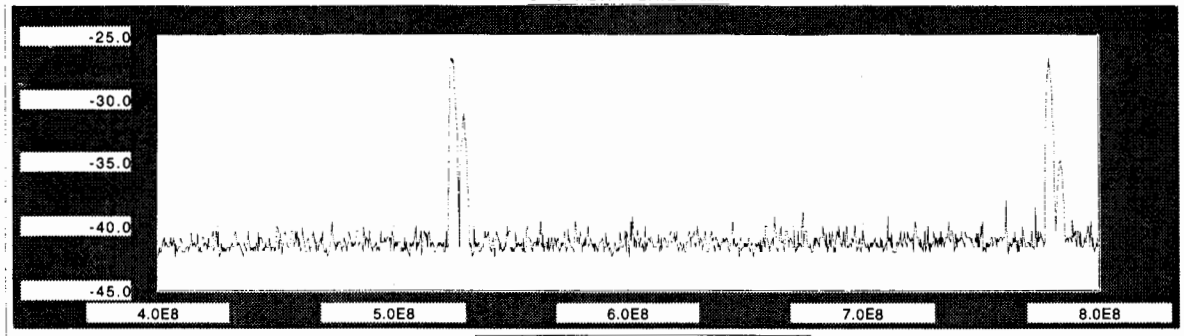

PROCESSED DATA IN dB MICRO-VOLTS/METER

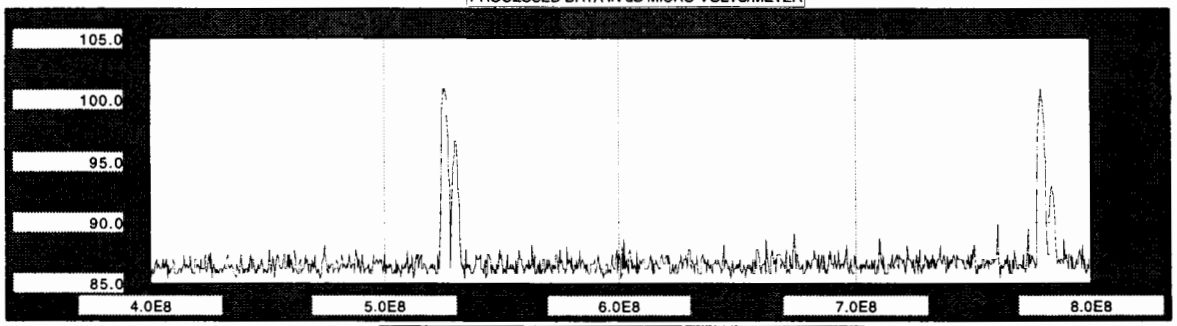

PROCESSED DATA IN (PEAK) VOLTS/METER (PULSED RADAR ONLY)

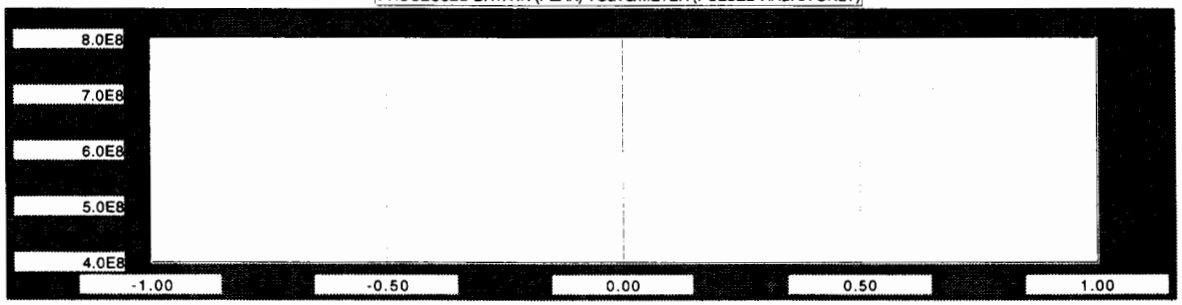

PROCESSED DATA IN (AVERAGE) VOLTS/METER

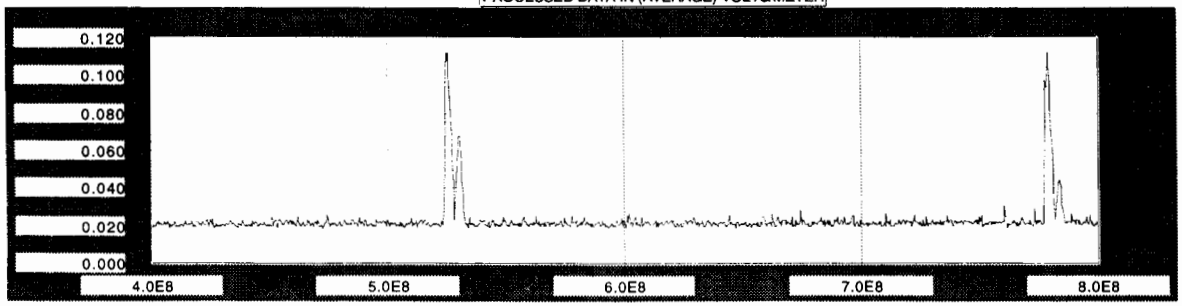

DUTY CYCLE: 0

ERP: 0

DISK ERROR: 0.00

RADAR NAME: HHC

ANTENNA FACTOR (dB): 20.8

RANGE (ft): 243

ALTITUDE (ft): 243PPFRONT

RADIUS (ft): 343.65

DATA FILE NAME: MONTANA!:FLYBYDATA:HHCR243A243PPFRONT

ESTIMATED E-FIELD LEVEL (PEAK) V/M): 0.00

ESTIMATED E-FIELD LEVEL (AVERAGE) V/M): 0.00

☆U.S. GOVERNMENT PRINTING OFFICE: 1993 - 504-078/80186